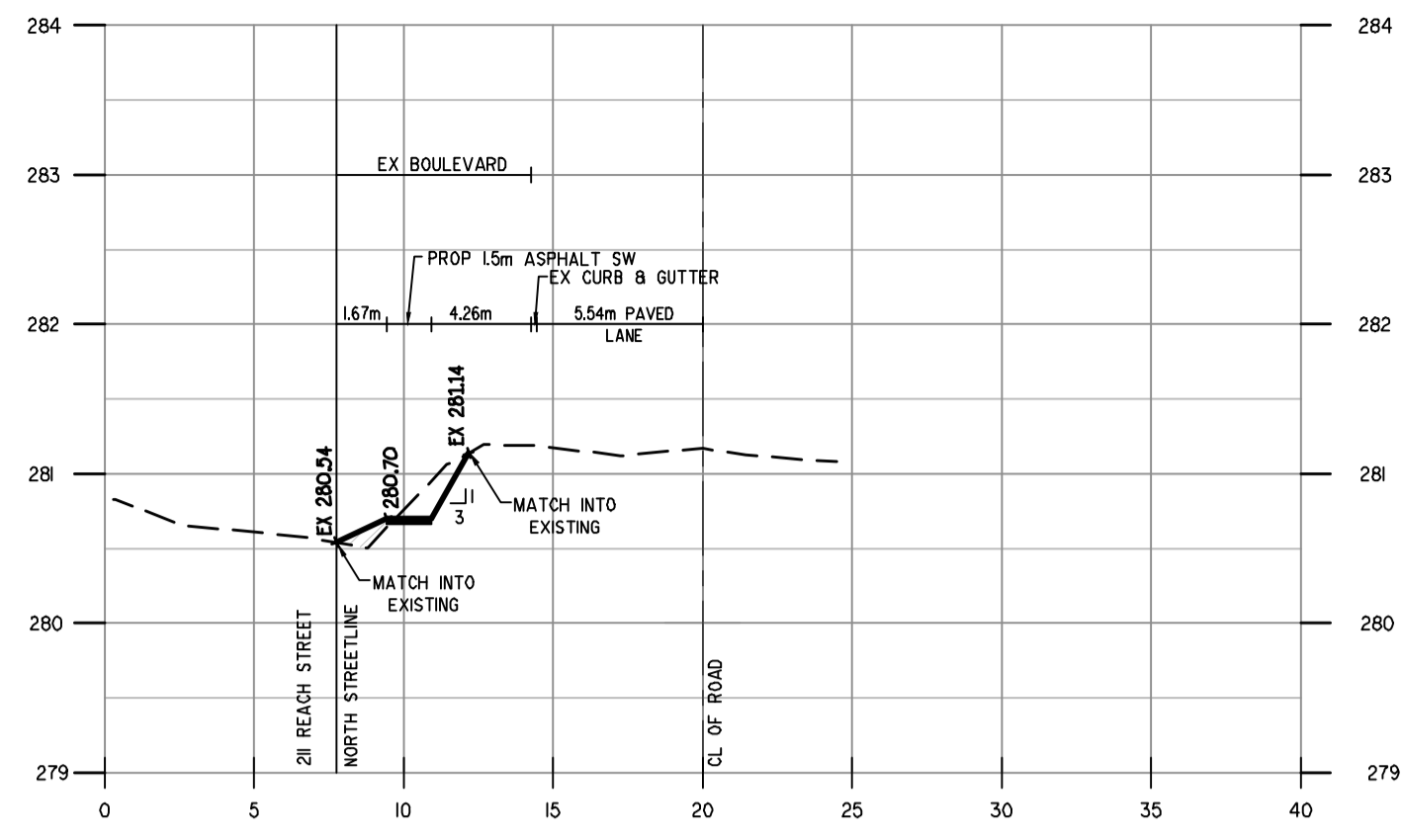
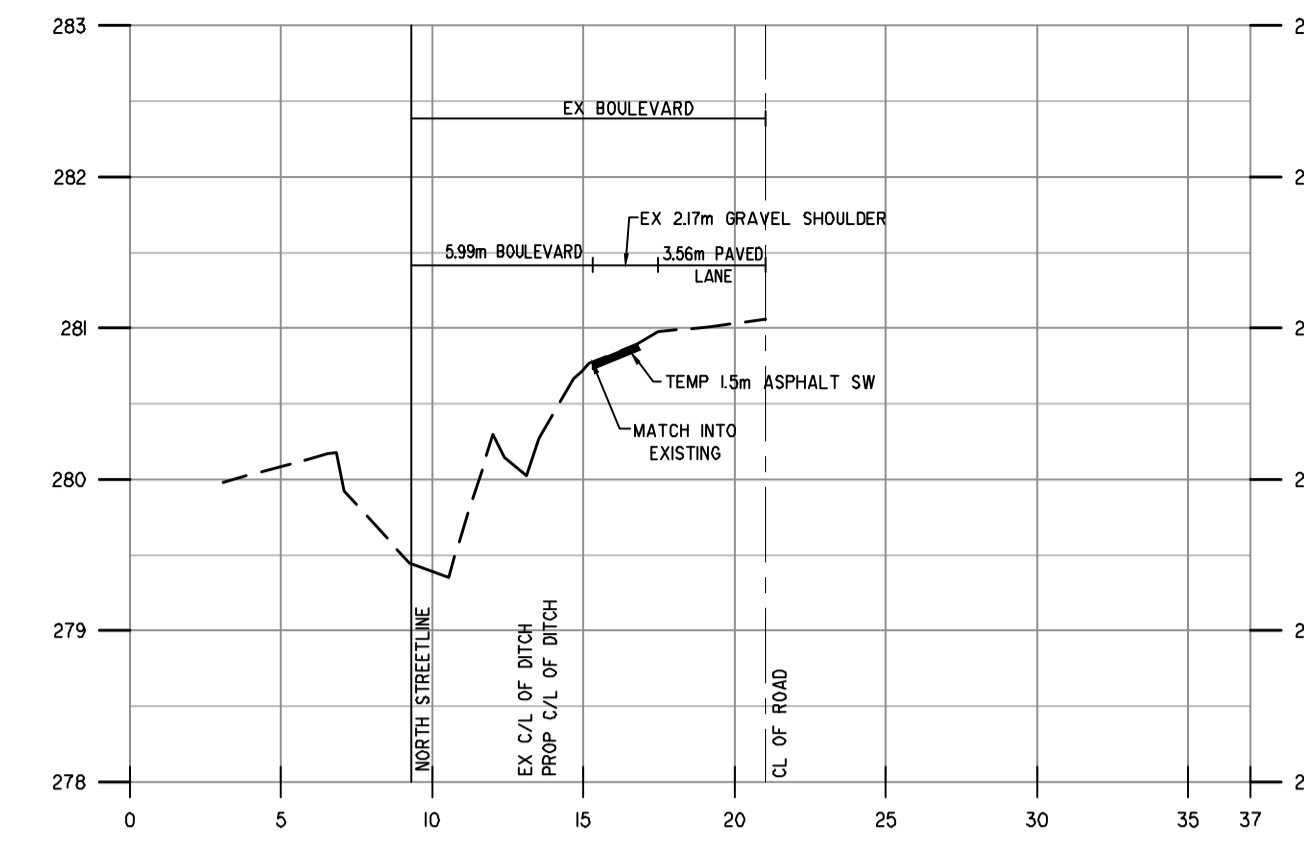


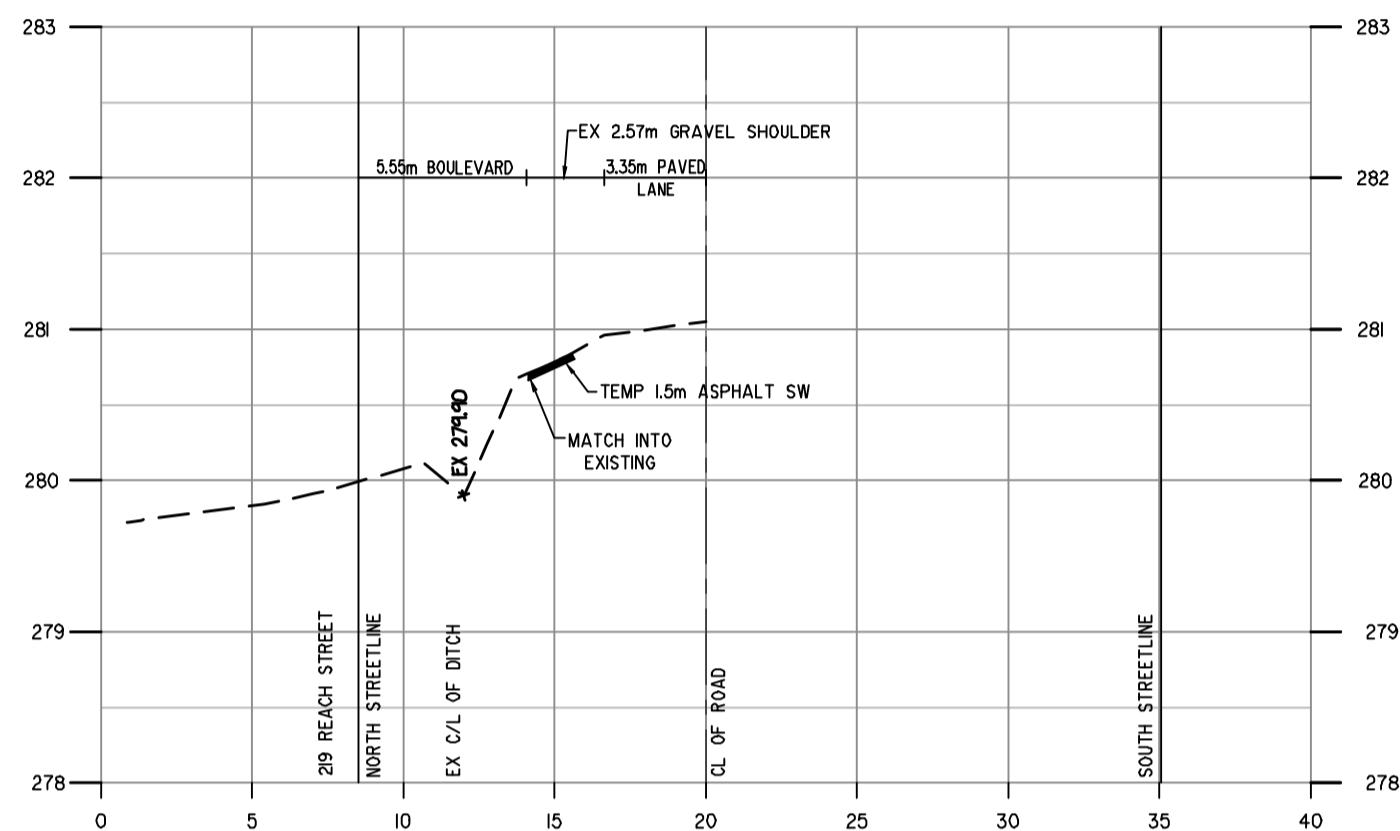
I+100



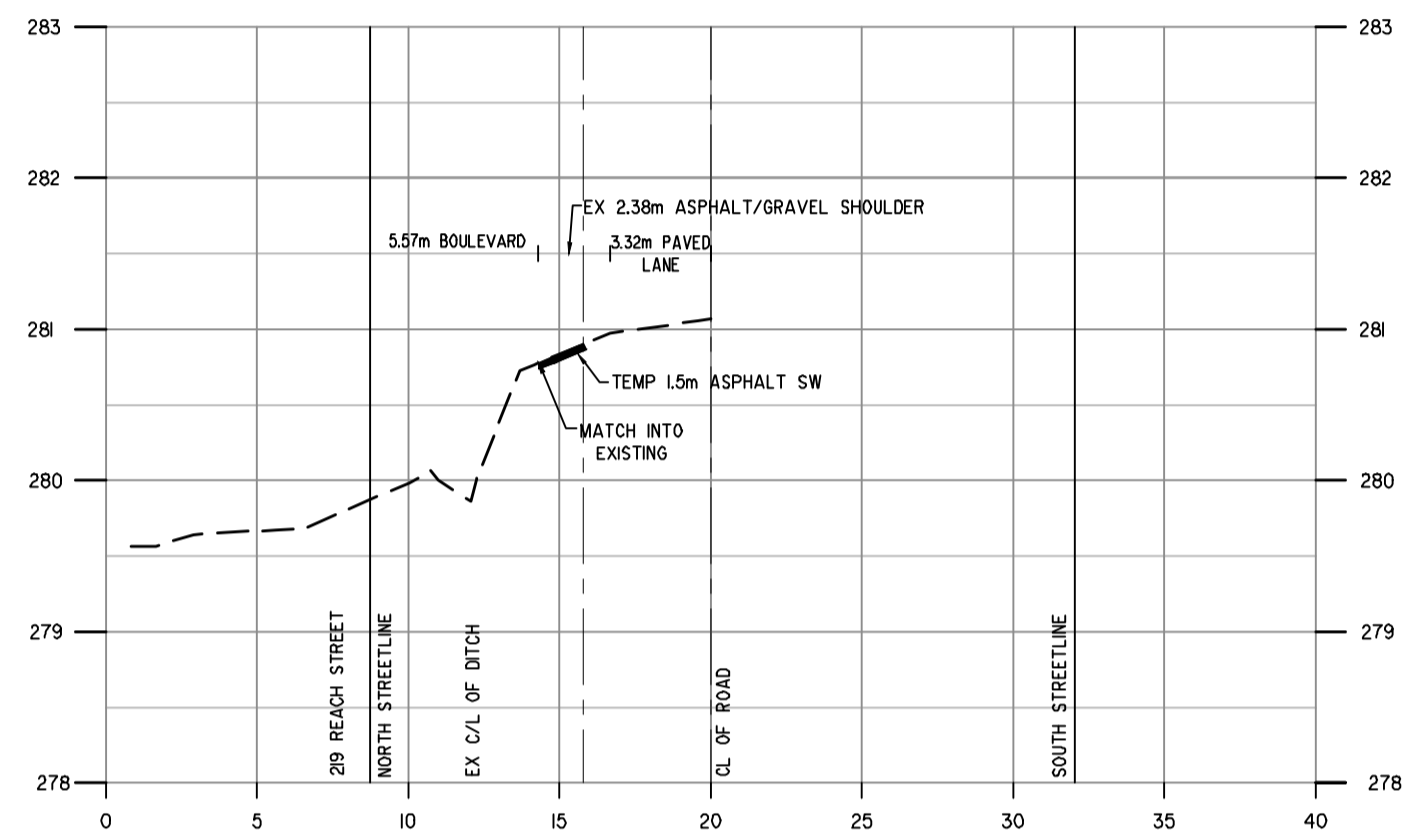
I+120



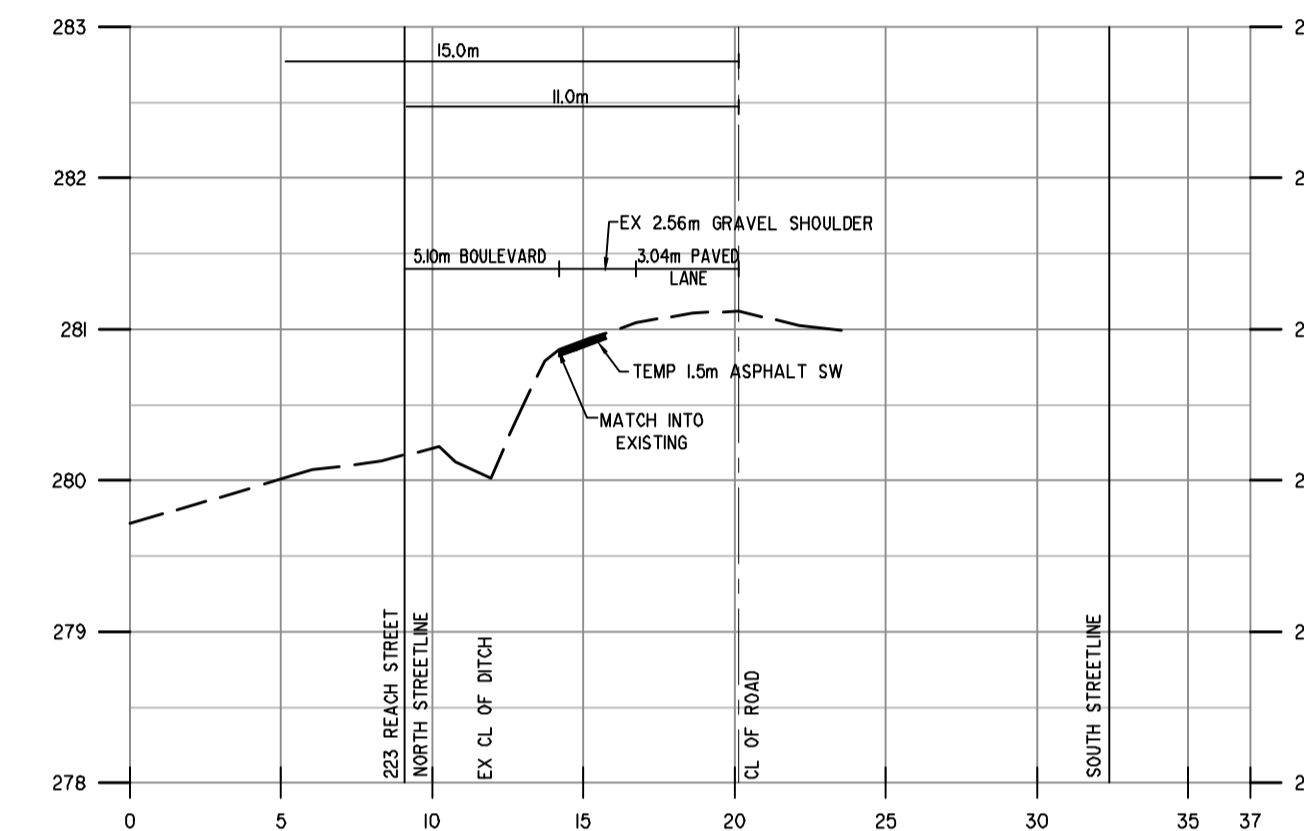
I+160



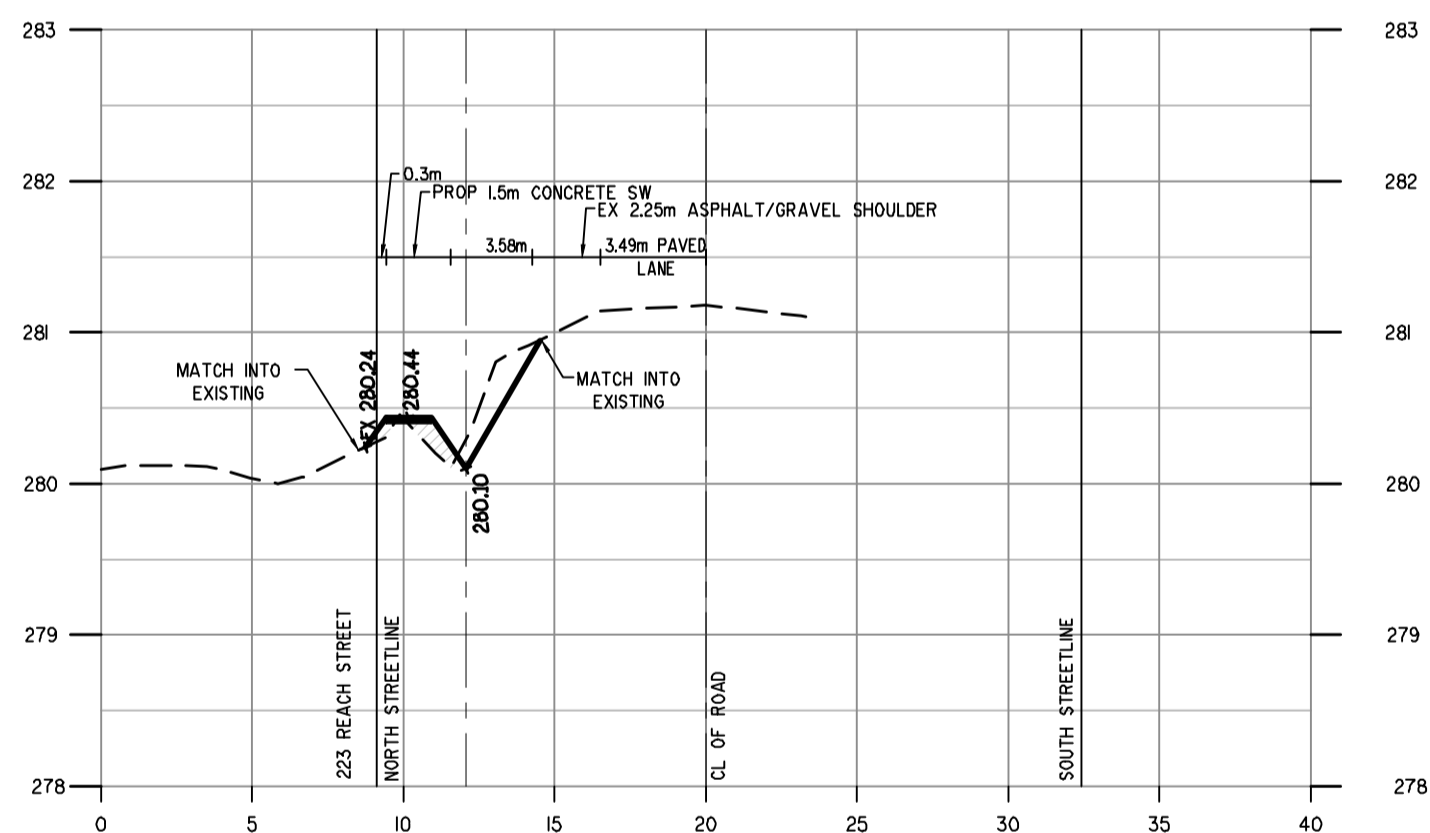
I+180



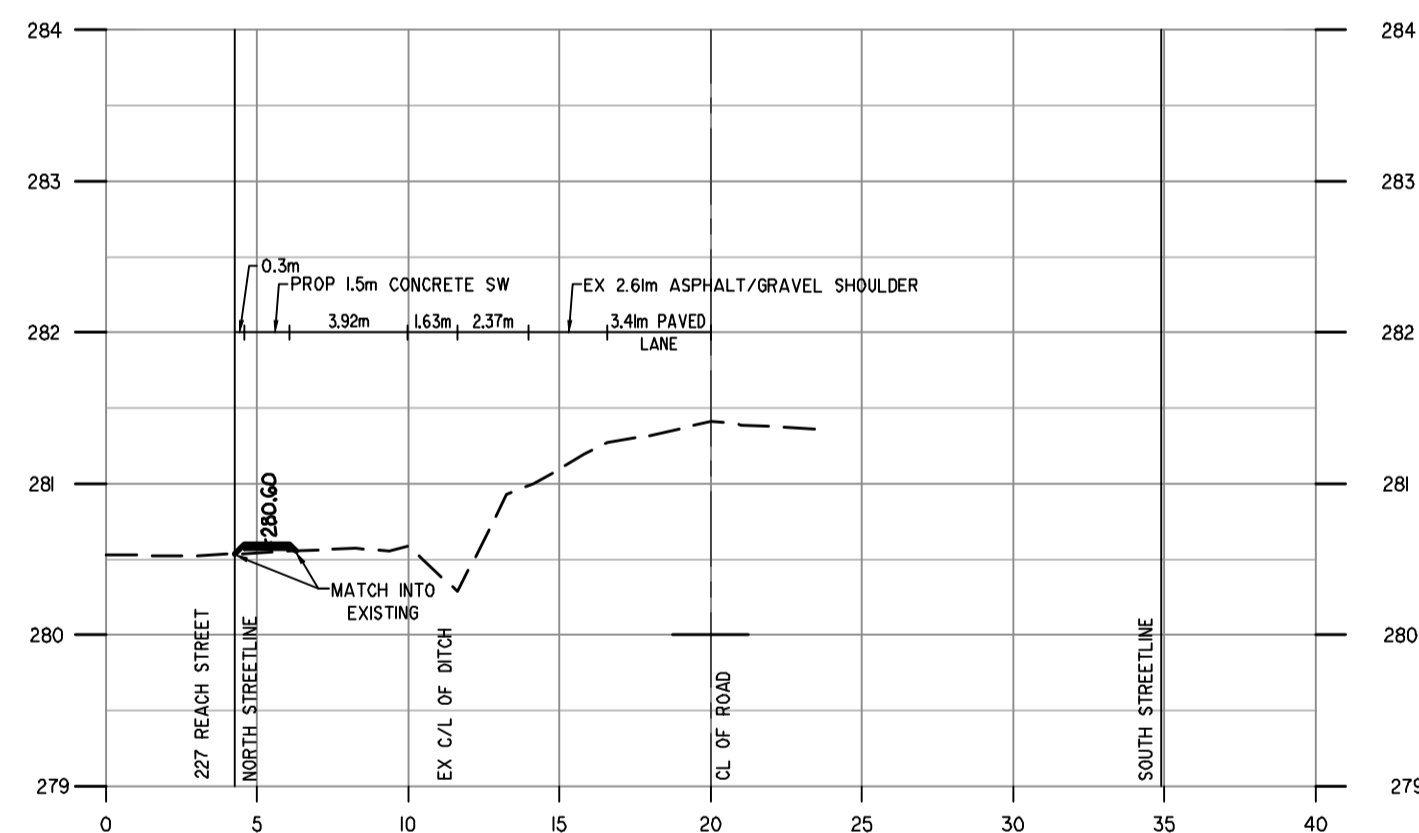
I+200



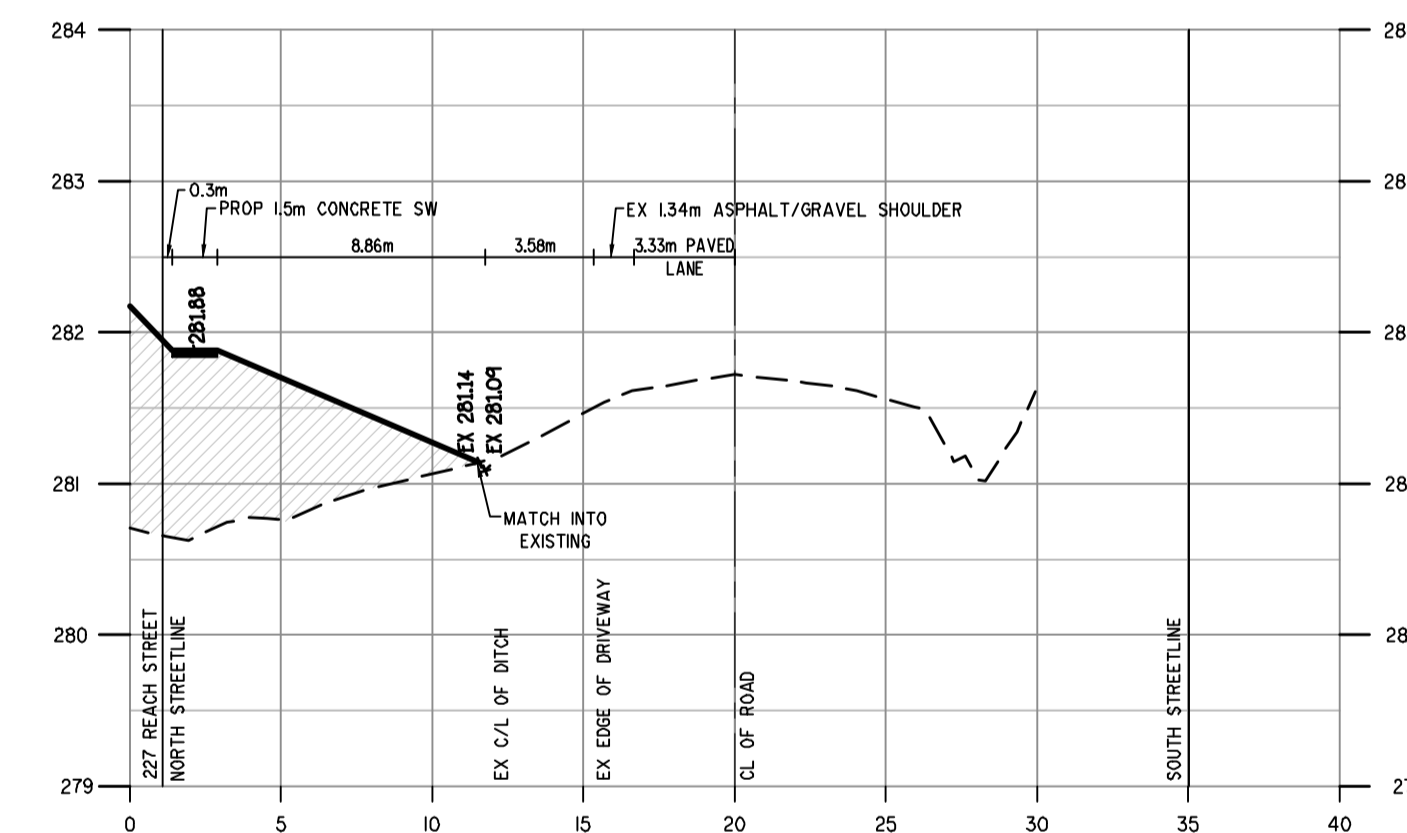
I+220



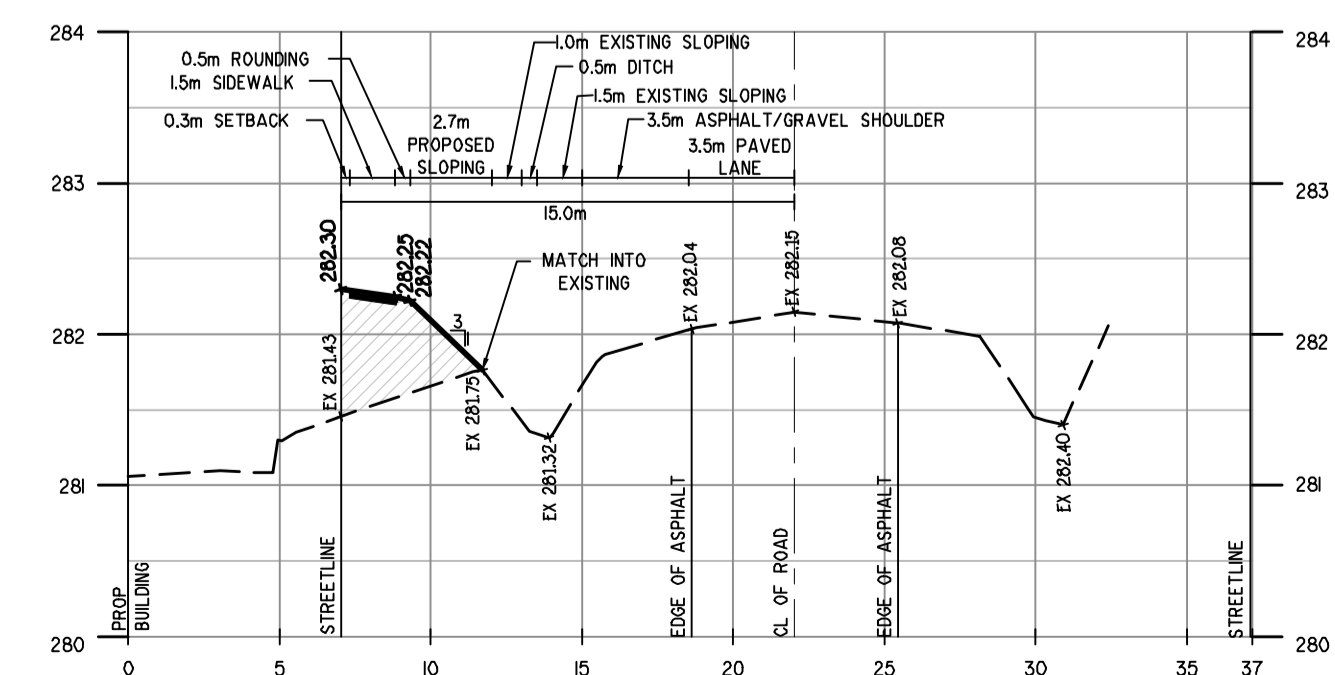
I+240



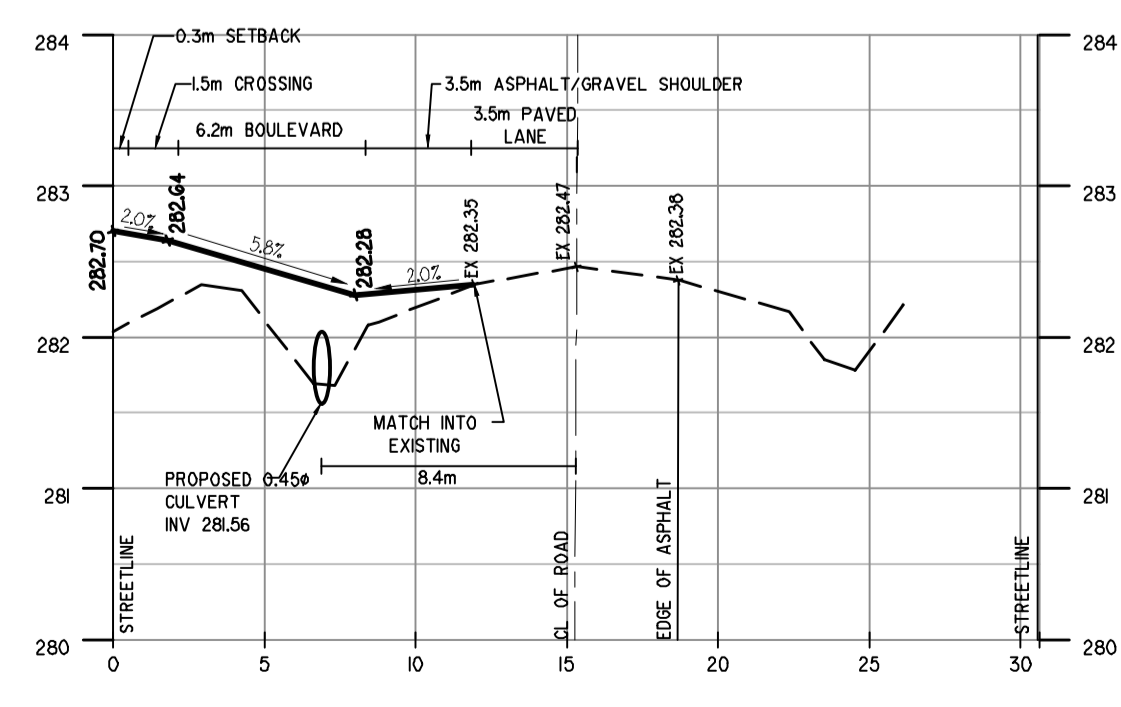
I+260



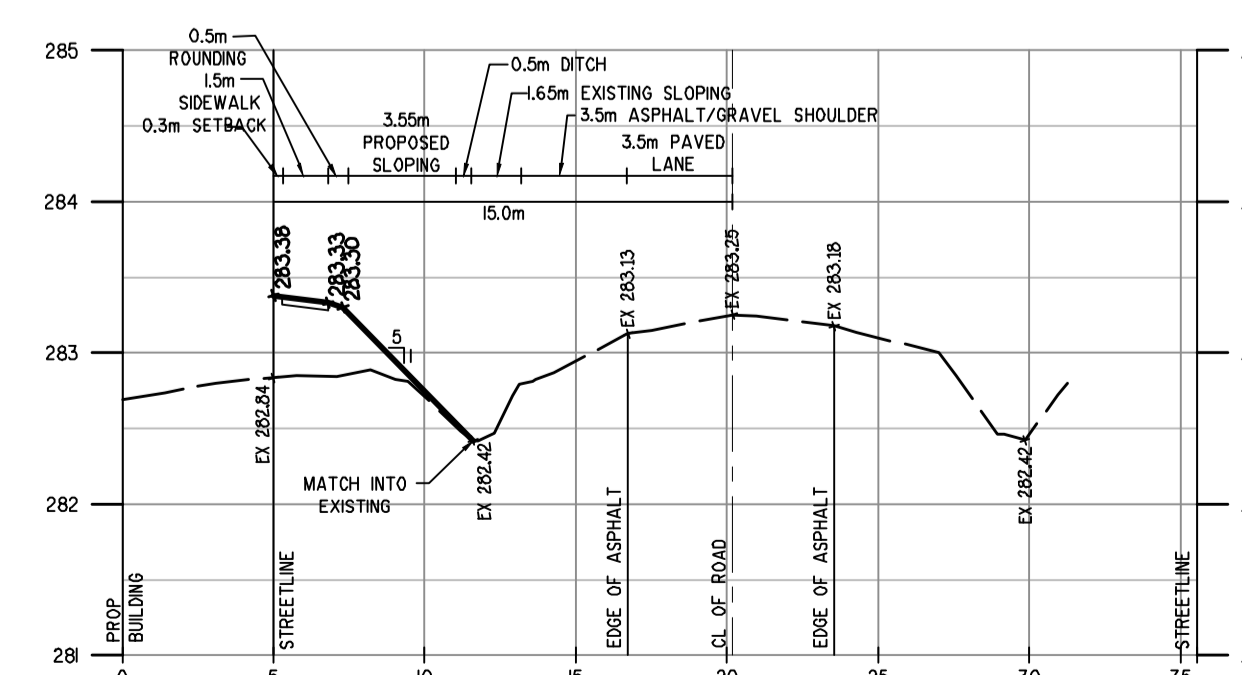
I+280



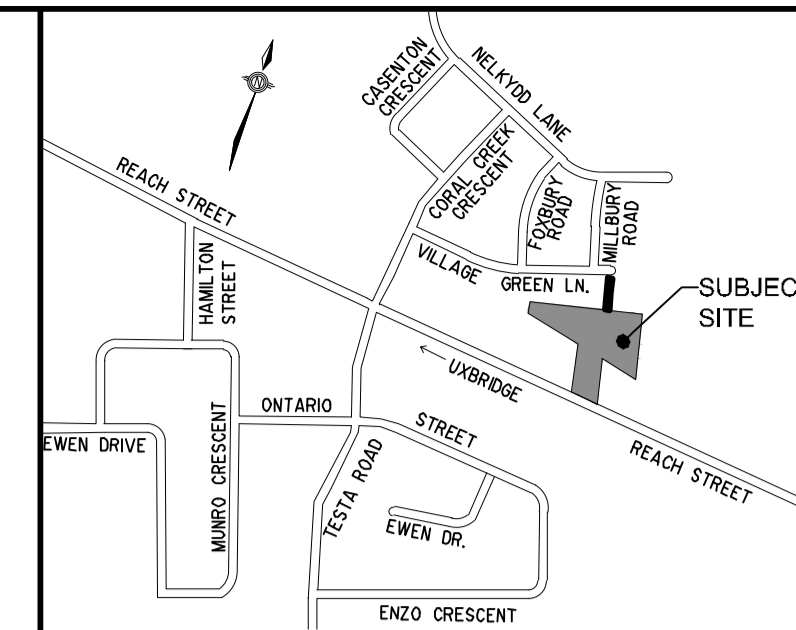
I+300



I+312.74
STREET C & REACH ST. INTERSECTION



I+340



KEYMAP

N.T.S.

LEGEND:

EXISTING GROUND
PROPOSED GROUND

NOTE:
SEE DRAWING SG-4 FOR PLAN VIEW

REVIEWED BY
TOWNSHIP OF UXBRIDGE
DATE
TOWNSHIP ENGINEER FOR THE TOWNSHIP OF UXBRIDGE
APPROVED BY
REGION OF DURHAM
DATE

BENCHMARK:
ELEVATIONS ARE GEODETIC AND REFERRED TO THE MTO
MONUMENT NO. 778488, ELEVATION = 267.903 M.

NOTE: ALL DIMENSIONS AND ELEVATIONS IN METRES
UNLESS NOTED OTHERWISE. ALL PIPE SIZES IN MILLIMETRES.

No.	REVISIONS TO DRAWING	BY	DATE	APPR.

ALL PREVIOUS ISSUES OF THIS DRAWING ARE SUPERSEDED

CLIENT
VENETIAN DEVELOPMENT GROUP

MUNICIPALITY
TOWNSHIP OF UXBRIDGE
REGION OF DURHAM

PROJECT TITLE
REACH STREET LANDS

SHEET TITLE
REACH STREET CROSS -SECTIONS

SKA SABOURIN KIMBLE & ASSOCIATES LTD.
CONSULTING ENGINEERS



DESIGNED KLD DRAWN RAV CHECKED WJL
SCALE H 1:250 V 1:50 DATE OCTOBER 2021
PROJECT NUMBER 17:386 DWG. NUMBER SG5