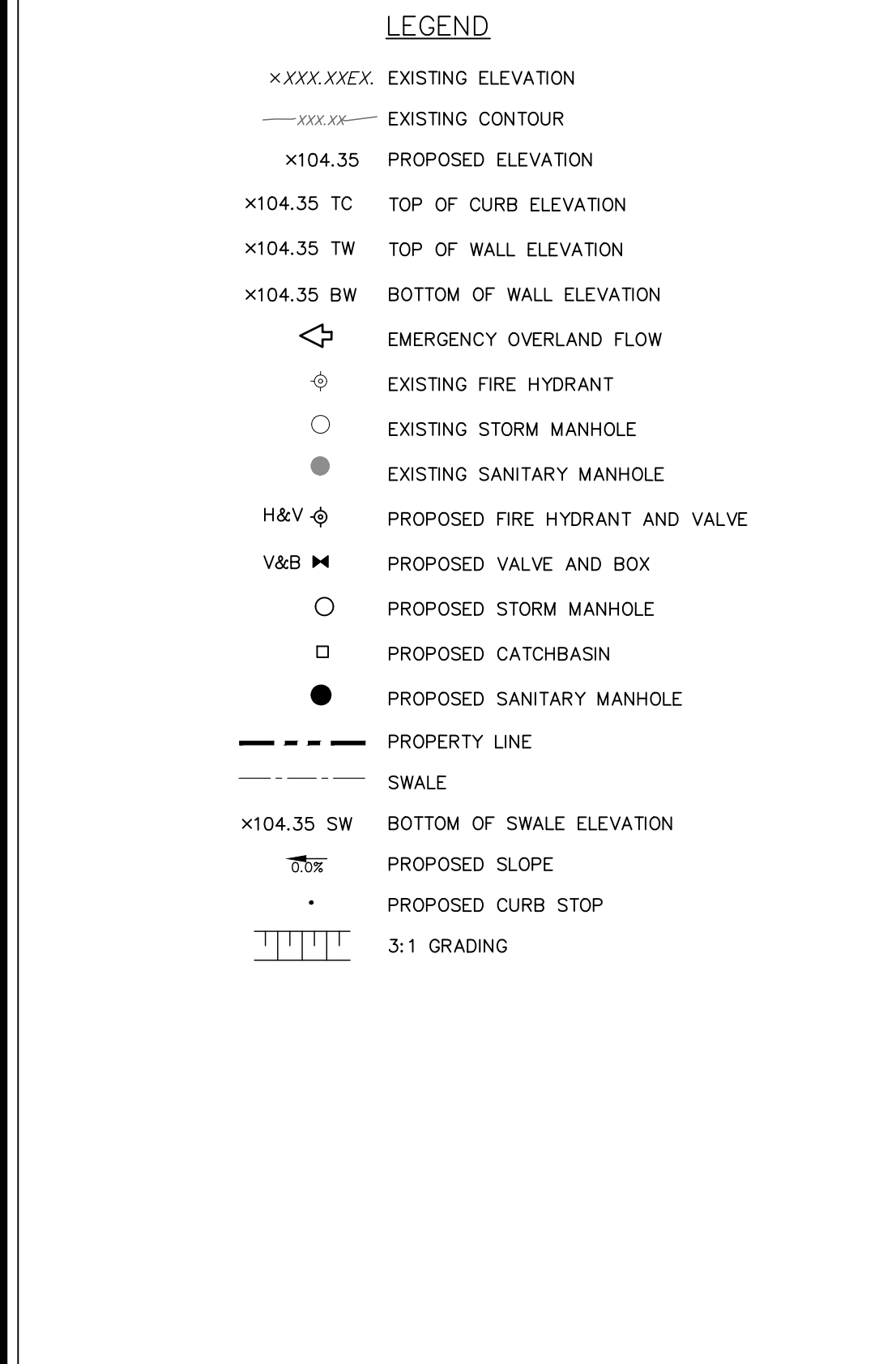
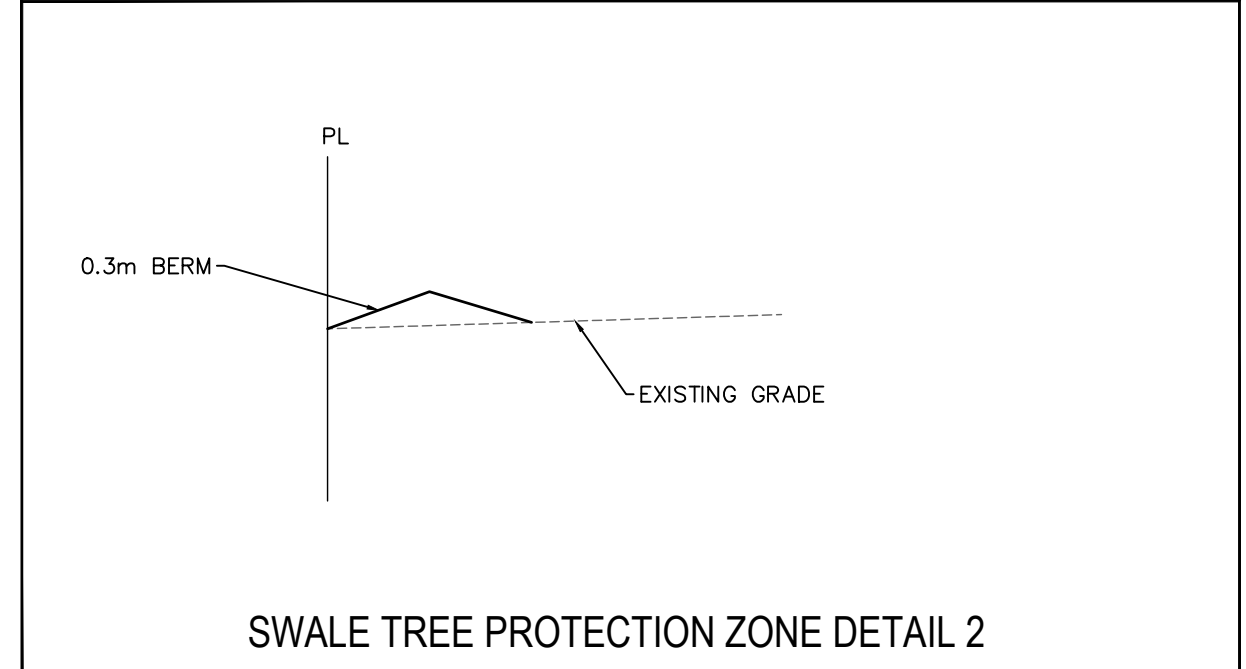
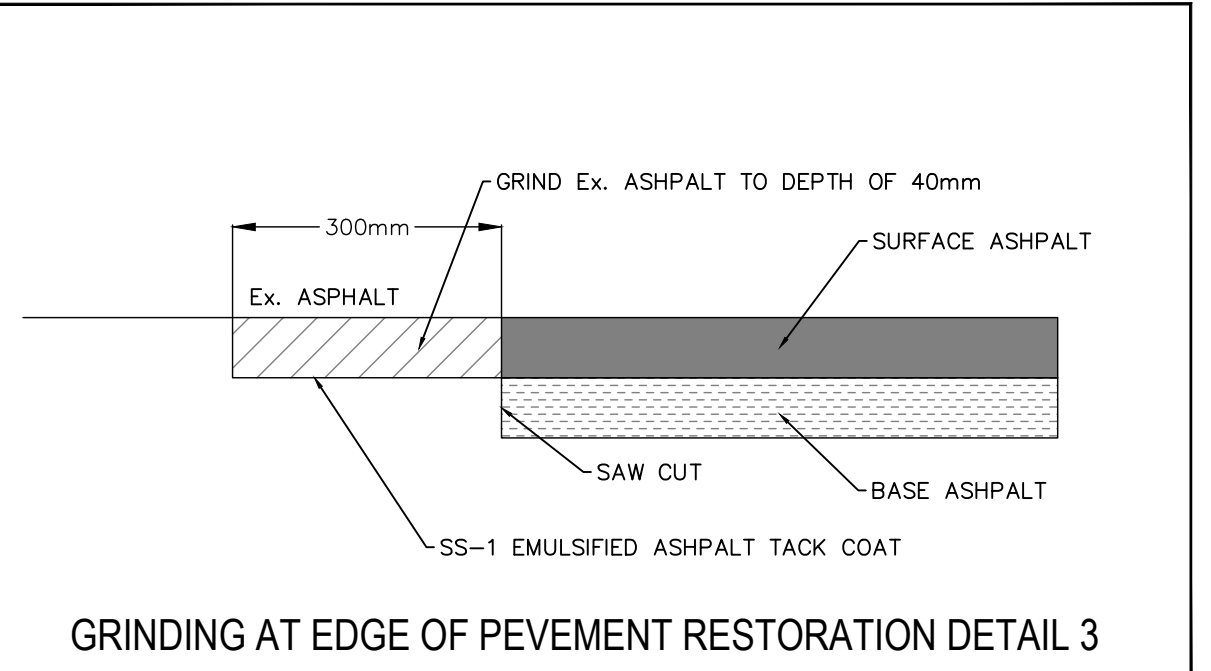
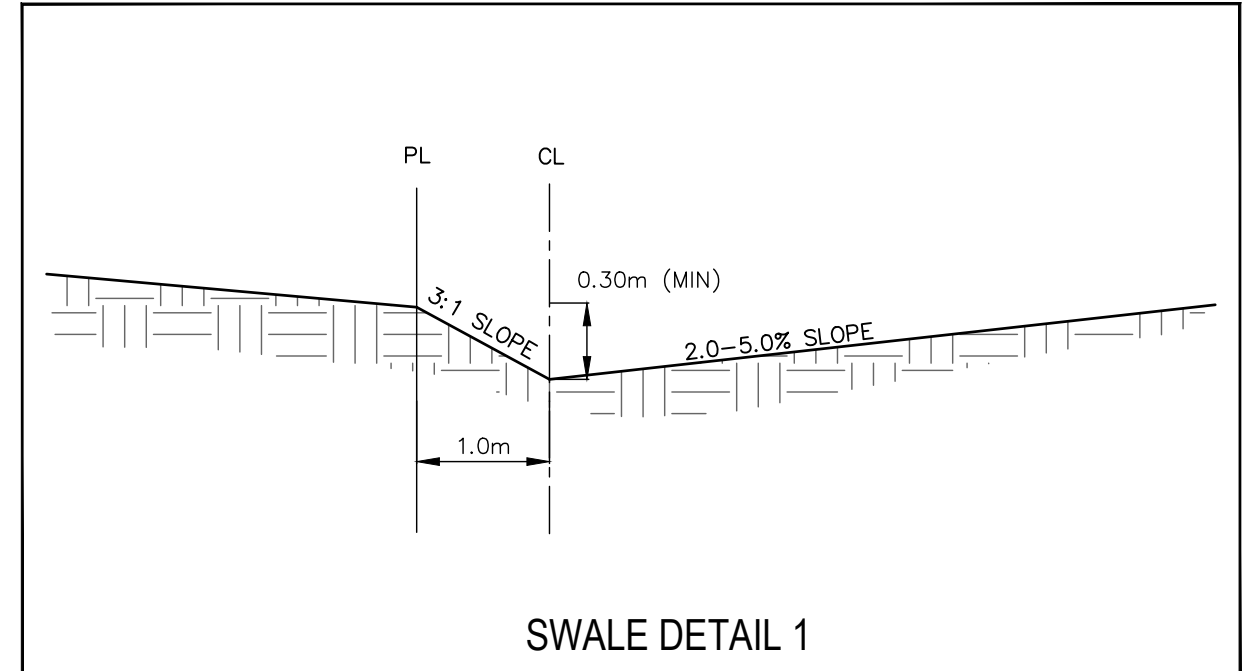
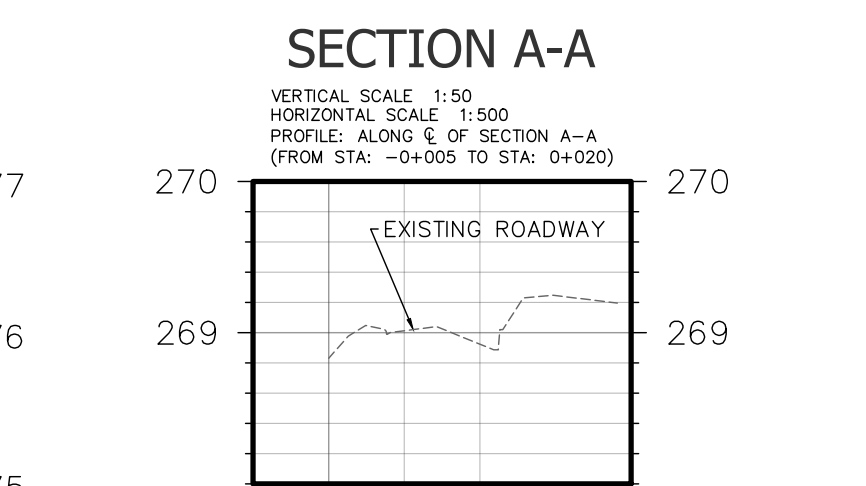
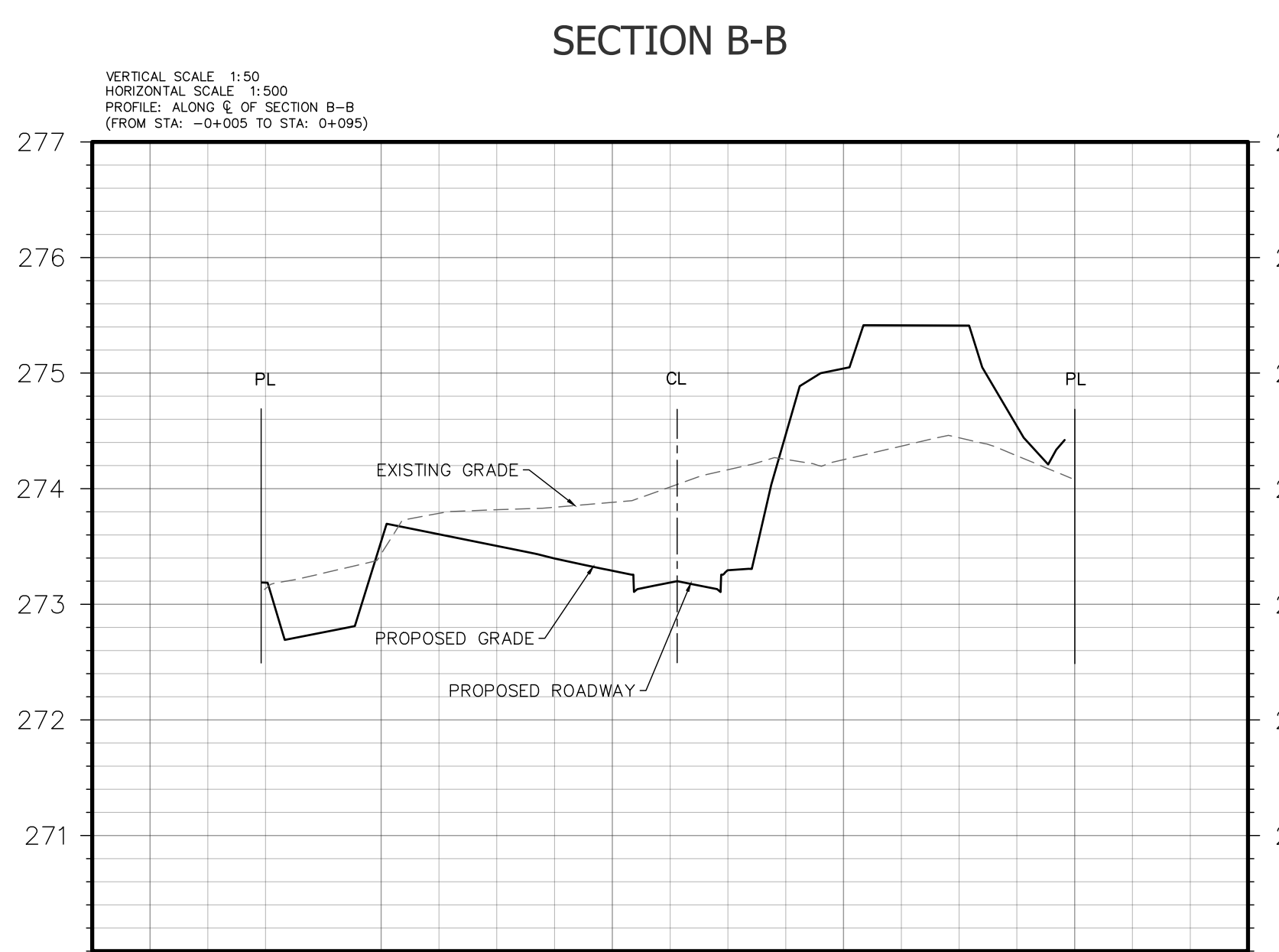


**KEY PLAN**



**LEGAL & TOPOGRAPHY**  
PROVIDED BY: SCHAEFFER DZALDOV BENNETT LTD.  
64 JARDIN DRIVE  
CONCORD, ON, L4K 3P3  
PHONE: (416) 987-0101

**BENCHMARK AND ELEVATION**  
ELEVATIONS SHOWN HEREON ARE GEODETIC (CGVD-1928 + PRE-1978 ADJUSTMENT) AND ARE REFERRED TO MINISTRY OF TRANSPORTATION OF ONTARIO BENCHMARK No. 00819778487, HAVING A PUBLISHED ELEVATION OF 274.359 METERS.



No.	REVISIONS/ISSUED	DATE	BY	CITY
1.	2ND SPA SUBMISSION	2021/06/25	PT	

**counterpoint ENGINEERING**

COUNTERPOINT ENGINEERING INC.  
8395 Jane St., Suite 100, Vaughan, ON L4K 5Y2 Phone 905.326.1404 Fax 905.326.1405

**REGISTERED PROFESSIONAL ENGINEER**  
P.A. Turner  
100078687  
PROVINCE OF ONTARIO  
ENGINEER'S STAMP

APPLICANT:  
**MOSAİK (UXBRIDGE) INC.**

SITE LOCATION:  
**62 MILL STREET  
THE TOWNSHIP OF UXBRIDGE  
L9P 1H9, ONTARIO**

SITE PLAN FILE No.:

**SITE GRADING PLAN**

DESIGNED BY: SS	CHECKED BY: PT	DATE: JUNE 2021
DRAWING BY: SC	CHECKED BY: PT	PROJECT NO. 20128
SCALE: 1:500m	CHECKED BY: PT	DRAWING NO. GP-01

SCALE: 0m 10m 20m 30m

REGION FILE No.: