



Planning and
Economic
Development
Department



The
Corporation of
the Township
of Uxbridge

SITE CONTAMINATION SCREENING QUESTIONNAIRE

Regional Municipality of Durham
Planning and Economic Development Department
605 Rossland Road East, 4th Floor
P.O. Box 623, Whitby, Ontario L1N 6A3
Telephone (905) 668-7711 Facsimile (905) 666-6208

The Corporation of the Township of Uxbridge
51 Toronto Street South
P.O. Box 190, Uxbridge, Ontario L9P 1T1
Telephone (905) 852-9181 Facsimile (905) 852- 9674

This form must be completed for all development applications unless a Phase 1 Environmental Site Assessment, prepared in accordance with O. Reg. 153/04 and the Province's *Guideline for Use at Contaminated Sites in Ontario* is provided. This form must be completed and signed by a Qualified Person under O. Reg. 153/04 and by the property Owner.


Location of Subject Lands:

Lot: Part of lot 26 & 27	Conc: 6	Municipality: Uxbridge	Former Township: See attachments for survey info
--------------------------------	------------	---------------------------	---

- | | | Yes | No |
|----|---|-----------------------|----------------------------------|
| 1. | Is the application on lands, or adjacent to lands, that were previously used for the following: | | |
| a) | Industrial uses? | <input type="radio"/> | <input checked="" type="radio"/> |
| b) | Commercial uses where there is potential for site contamination (i.e. a garage, a bulk liquid dispensing facility, including a gasoline outlet or a dry-cleaning equipment operation)? | <input type="radio"/> | <input checked="" type="radio"/> |
| c) | Where filling has occurred? | <input type="radio"/> | <input checked="" type="radio"/> |
| d) | Underground storage tanks or buried waste on the property? | <input type="radio"/> | <input checked="" type="radio"/> |
| e) | Where chemical spills, or hazardous chemical uses, or where cyanide products may have been used as pesticides (i.e. an orchard)? | <input type="radio"/> | <input checked="" type="radio"/> |
| f) | A weapons firing range? | <input type="radio"/> | <input checked="" type="radio"/> |
| 2. | Is the nearest boundary of the application within 500 metres (1,640 feet) of the fill area of an operating or former landfill or dump, or a waste transfer station or PCB storage site? | <input type="radio"/> | <input checked="" type="radio"/> |
| 3. | If there are existing or previously existing buildings, are there any building materials remaining on the site which are potentially hazardous to public health (i.e. asbestos, PCBs, etc)? | <input type="radio"/> | <input checked="" type="radio"/> |
| 4. | Is there any reason to believe that the lands may have been contaminated based on previous land use? | <input type="radio"/> | <input checked="" type="radio"/> |
| 5. | What is the current use of the property? Circle appropriate use(s): industrial, commercial, community use, residential, institutional, parkland or agricultural. Refer to O. Reg. 153/04 for definitions. | | |
| 6. | Does the application involve a change of property use from one of industrial, commercial or community use to residential, insititutional, parkland or agricultural use? <i>Other</i> | <input type="radio"/> | <input checked="" type="radio"/> |

If the answer to any of Questions 1 – 4 or Question 6 was yes, a Phase 1 and 2 Environmental Site Assessment, in accordance with O. Reg 153/04 is required. Please provide 2 copies.

- | | | | |
|----|--|-----------------------|----------------------------------|
| 7. | Has an Environmental Site Assessment been prepared for this site within the last 5 years, or is an Environmental Site Assessment currently being prepared for this site? <i>If yes, please provide 2 copies of the Phase 1 Assessment Report with the application.</i> | <input type="radio"/> | <input checked="" type="radio"/> |
| 8. | Has a risk assessment been accepted by the Ministry of the Environment (MOE) or a Certificate of Property Use been issued by MOE for this site? <i>If yes, please provide 2 copies of the risk assessment and certificate of property use with the application.</i> | <input type="radio"/> | <input checked="" type="radio"/> |





Planning and
Economic
Development
Department



The
Corporation of
the Township
of Uxbridge

SITE CONTAMINATION SCREENING QUESTIONNAIRE

Regional Municipality of Durham
Planning and Economic Development Department
605 Rossland Road East, 4th Floor
P.O. Box 623, Whitby, Ontario L1N 6A3
Telephone (905) 668-7711 Facsimile (905) 666-6208

The Corporation of the Township of Uxbridge
51 Toronto Street South
P.O. Box 190, Uxbridge, Ontario L9P 1T1
Telephone (905) 852-9181 Facsimile (905) 852- 9674

Declaration

To the best of my knowledge, the information provided in this questionnaire is true, and I have no reason to believe that the subject site contains contaminants at a level that would interfere with the proposed property use.

I am a qualified person with the required liability insurance stated in O. Reg. 153/04.

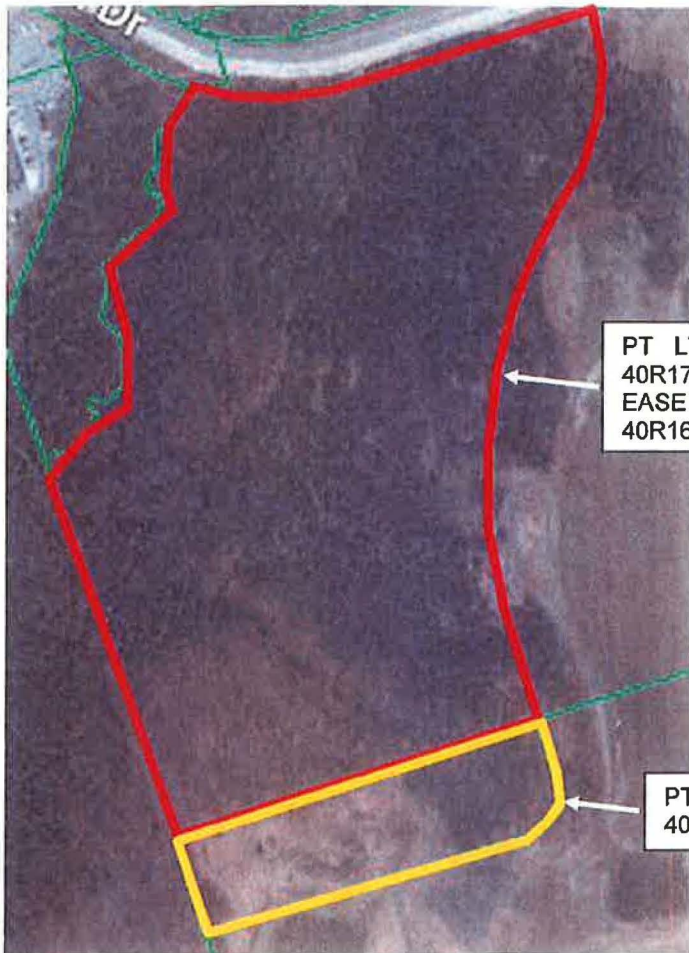
Qualified Person:		Property Owner or Authorized Officer:	
Name (please print): Philip I. Warren, P.Eng		Name (please print):	
Name of Firm (if applicable): Nexttrans Engineering Inc.		Name of Company (if applicable):	
Address: 4261 - Hwy 7 East Suite 489, Markham, ON		Address:	
Tel: 416-274-7036	Fax:	Tel:	Fax:
Signature: <i>[Signature]</i>		Signature:	
Date: Dec. 17, 2015		Date:	

Attachments:

- 1- Survey
- 2- Ecology ERLS Report

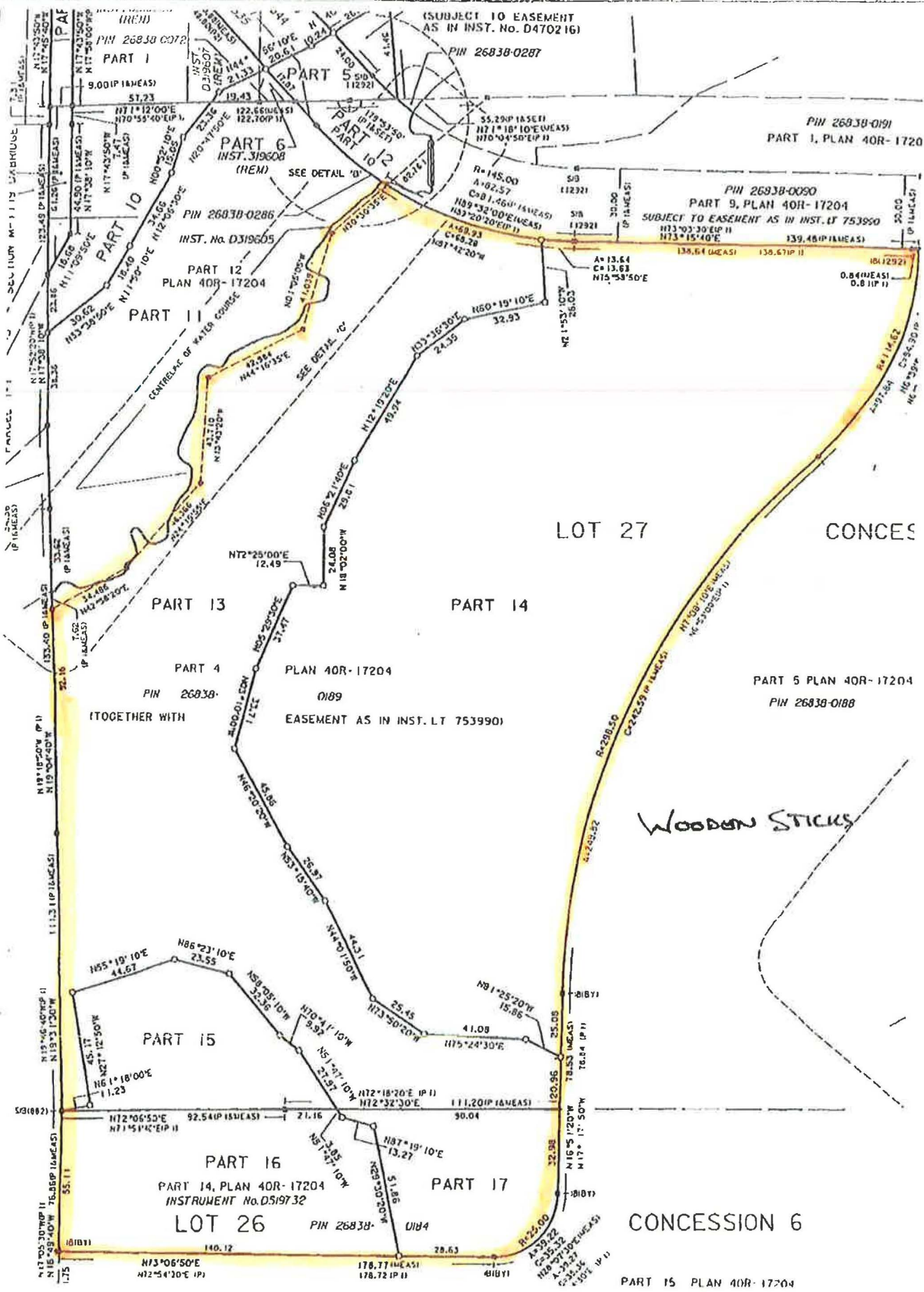


Township of Uxbridge documents are available in alternate formats upon request. Please fill out the Accessibility Request for Alternate Formats Form at www.town.uxbridge.on.ca or contact the Accessibility Coordinator at 905-852-9181 ext. 209 or at accessibility@town.uxbridge.on.ca.



PT LT 27, CON 6 (UXBRIDGE), PT 4
40R17204 EXCEPT PT 1 40R20325, T/W
EASE OVER PT LT 27, CON 6, PT 1
40R16344 AS IN LT753990

PT LT 26 CON 6 UXBRIDGE, PT 14,
40R17204; T/W D521929; UXBRIDGE



LOT 27

CONCES

WOODEN STICKS

CONCESSION 6

PART 15 PLAN 40R-17204

ERIS
ENVIRONMENTAL RISK INFORMATION SERVICE



DATABASE REPORT



Project Property:

*Saleville - Uxbridge
Elgin Park Dr Toronto St S
Uxbridge ON*

P.O. Number

Report Type:

Quote - Custom-Build Your Own Report

Order #:

20151207091

Requested by:

Nexttrans Engineering

Date:

December 17, 2015

Ecolog ERIS Ltd.

Environmental Risk Information
Service Ltd. (ERIS)

A division of Glacier Media Inc.

P: 1.866.517.5204

E: info@erisinfo.com

www.erisinfo.com

Table of Contents

Table of Contents.....	1
Executive Summary.....	2
Executive Summary: Report Summary.....	3
Executive Summary: Site Report Summary - Project Property.....	5
Executive Summary: Site Report Summary - Surrounding Properties.....	6
Executive Summary: Summary By Data Source.....	13
Map.....	20
Aerial.....	21
Detail Report.....	22
Unplottable Summary.....	57
Unplottable Report.....	58
Appendix: Database Descriptions.....	62
Definitions.....	72

Notice: IMPORTANT LIMITATIONS and YOUR LIABILITY

Reliance on information in Report: This report DOES NOT replace a full Phase I Environmental Site Assessment but is solely intended to be used as a database review on environmental records.

License for use of information in Report: No page of this report can be used without this cover page, this notice and the project property identifier. The information in Report(s) may not be modified or re-sold.

Your Liability for misuse: Using this Service and/or its reports in a manner contrary to this Notice or your agreement will be in breach of copyright and contract and ERIS may obtain damages for such mis-use, including damages caused to third parties, and gives ERIS the right to terminate your account, rescind your license to any previous reports and to bar you from future use of the Service.

No warranty of Accuracy or Liability for ERIS: The information contained in this report has been produced by EcoLog Environmental Risk Information Services Ltd ("ERIS") using various sources of information, including information provided by Federal and Provincial government departments. The report applies only to the address and up to the date specified on the cover of this report, and any alterations or deviation from this description will require a new report. This report and the data contained herein does not purport to be and does not constitute a guarantee of the accuracy of the information contained herein and does not constitute a legal opinion nor medical advice. Although ERIS has endeavored to present you with information that is accurate, EcoLog ERIS disclaims, any and all liability for any errors, omissions, or inaccuracies in such information and data, whether attributable to inadvertence, negligence or otherwise, and for any consequences arising therefrom. Liability on the part of EcoLog ERIS is limited to the monetary value paid for this report.

Trademark and Copyright: You may not use the ERIS trademarks or attribute any work to ERIS other than as outlined above. This Service and Report(s) are protected by copyright owned by EcoLog ERIS Ltd. Copyright in data used in the Service or Report(s) (the "Data") is owned by EcoLog ERIS or its licensors. The Service, Report(s) and Data may not be copied or reproduced in whole or in any substantial part without prior written consent of EcoLog ERIS.

Executive Summary

Property Information:

Project Property: *Saleville - Uxbridge
Elgin Park Dr Toronto St S Uxbridge ON*

P.O. Number:

Order Information:

Order No.: *20151207091*
Date Requested: *17/12/2015*
Requested by: *Nextrans Engineering*
Report Type: *Quote - Custom-Build Your Own Report*

Additional Products:

Executive Summary: Report Summary

Database	Name	Searched	Project Property	Boundary to 0.50km	Total
AAGR	<i>Abandoned Aggregate Inventory</i>	N	-	-	-
AGR	<i>Aggregate Inventory</i>	N	-	-	-
AMIS	<i>Abandoned Mine Information System</i>	N	-	-	-
ANDR	<i>Anderson's Waste Disposal Sites</i>	N	-	-	-
AUWR	<i>Automobile Wrecking & Supplies</i>	N	-	-	-
BORE	<i>Borehole</i>	N	-	-	-
CA	<i>Certificates of Approval</i>	N	-	-	-
CFOT	<i>Commercial Fuel Oil Tanks</i>	Y	0	0	0
CHEM	<i>Chemical Register</i>	N	-	-	-
COAL	<i>Inventory of Coal Gasification Plants and Coal Tar Sites</i>	N	-	-	-
CONV	<i>Compliance and Convictions</i>	N	-	-	-
CPU	<i>Certificates of Property Use</i>	N	-	-	-
DRL	<i>Drill Hole Database</i>	N	-	-	-
EASR	<i>Environmental Activity and Sector Registry</i>	N	-	-	-
EBR	<i>Environmental Registry</i>	N	-	-	-
ECA	<i>Environmental Compliance Approval</i>	N	-	-	-
EEM	<i>Environmental Effects Monitoring</i>	N	-	-	-
EHS	<i>ERIS Historical Searches</i>	N	-	-	-
EIIS	<i>Environmental Issues Inventory System</i>	N	-	-	-
EMHE	<i>Emergency Management Historical Event</i>	N	-	-	-
EXP	<i>List of TSSA Expired Facilities</i>	Y	0	40	40
FCON	<i>Federal Convictions</i>	N	-	-	-
FCS	<i>Contaminated Sites on Federal Land</i>	N	-	-	-
FOFT	<i>Fisheries & Oceans Fuel Tanks</i>	N	-	-	-
FST	<i>Fuel Storage Tank</i>	Y	0	17	17
FSTH	<i>Fuel Storage Tank - Historic</i>	Y	0	7	7
GEN	<i>Ontario Regulation 347 Waste Generators Summary</i>	Y	0	46	46
HINC	<i>TSSA Historic Incidents</i>	N	-	-	-
IAFT	<i>Indian & Northern Affairs Fuel Tanks</i>	N	-	-	-
INC	<i>TSSA Incidents</i>	N	-	-	-
LIMO	<i>Landfill Inventory Management Ontario</i>	Y	0	0	0
MINE	<i>Canadian Mine Locations</i>	N	-	-	-
MNR	<i>Mineral Occurrences</i>	N	-	-	-
NATE	<i>National Analysis of Trends in Emergencies System (NATES)</i>	N	-	-	-
NCPL	<i>Non-Compliance Reports</i>	N	-	-	-
NDFT	<i>National Defence & Canadian Forces Fuel Tanks</i>	N	-	-	-
NDSP	<i>National Defence & Canadian Forces Spills</i>	N	-	-	-

Database	Name	Searched	Project Property	Boundary to 0.50km	Total
NDWD	<i>National Defence & Canadian Forces Waste Disposal Sites</i>	N	-	-	-
NEES	<i>National Environmental Emergencies System (NEES)</i>	N	-	-	-
NPCB	<i>National PCB Inventory</i>	Y	0	0	0
NPRI	<i>National Pollutant Release Inventory</i>	N	-	-	-
OGW	<i>Oil and Gas Wells</i>	N	-	-	-
OOGW	<i>Ontario Oil and Gas Wells</i>	N	-	-	-
OPCB	<i>Inventory of PCB Storage Sites</i>	Y	0	0	0
ORD	<i>Orders</i>	N	-	-	-
PAP	<i>Canadian Pulp and Paper</i>	N	-	-	-
PCFT	<i>Parks Canada Fuel Storage Tanks</i>	N	-	-	-
PES	<i>Pesticide Register</i>	N	-	-	-
PINC	<i>TSSA Pipeline Incidents</i>	N	-	-	-
PRT	<i>Private and Retail Fuel Storage Tanks</i>	Y	0	10	10
PTTW	<i>Permit to Take Water</i>	N	-	-	-
REC	<i>Ontario Regulation 347 Waste Receivers Summary</i>	Y	0	0	0
RSC	<i>Record of Site Condition</i>	N	-	-	-
RST	<i>Retail Fuel Storage Tanks</i>	Y	0	2	2
SCT	<i>Scott's Manufacturing Directory</i>	N	-	-	-
SPL	<i>Ontario Spills</i>	N	-	-	-
SRDS	<i>Wastewater Discharger Registration Database</i>	N	-	-	-
TANK	<i>Anderson's Storage Tanks</i>	N	-	-	-
TCFT	<i>Transport Canada Fuel Storage Tanks</i>	N	-	-	-
VAR	<i>TSSA Variances for Abandonment of Underground Storage Tanks</i>	N	-	-	-
WDS	<i>Waste Disposal Sites - MOE CA Inventory</i>	Y	0	0	0
WDSH	<i>Waste Disposal Sites - MOE 1991 Historical Approval Inventory</i>	Y	0	0	0
WWIS	<i>Water Well Information System</i>	N	-	-	-
Total:			0	122	122

Executive Summary: Site Report Summary - Project Property

<i>Map Key</i>	<i>DB</i>	<i>Company/Site Name</i>	<i>Address</i>	<i>Dir/Dist m</i>	<i>Elev diff m</i>	<i>Page Number</i>
--------------------	-----------	--------------------------	----------------	-------------------	------------------------	------------------------

No records found in the selected databases for the project property.

Executive Summary: Site Report Summary - Surrounding Properties

Map Key	DB	Company/Site Name	Address	Dir/Dist m	Elev diff m	Page Number
<u>1</u>	FSTH	NOBLE TRANSPORT LTD	7 BANFF RD UXBRIDGE ON L9P 1S9	W/116.1	-2.30	<u>22</u>
<u>1</u>	FSTH	NOBLE TRANSPORT LTD	7 BANFF RD UXBRIDGE ON L9P 1S9	W/116.1	-2.30	<u>22</u>
<u>1</u>	PRT	LEEK TRANSPORT LTD	7 BANFF RD UXBRIDGE ON L9P 1S9	W/116.1	-2.30	<u>22</u>
<u>2</u>	FST	NOBLE TRANSPORT LTD	7 BANFF RD UXBRIDGE ON L9P 1S9	WSW/124.3	-1.89	<u>23</u>
<u>2</u>	FST	NOBLE TRANSPORT LTD	7 BANFF RD UXBRIDGE ON L9P 1S9	WSW/124.3	-1.89	<u>23</u>
<u>2</u>	GEN	Quality Haulage & Farming Ltd	7 Banff Rd Uxbridge ON	WSW/124.3	-1.89	<u>23</u>
<u>3</u>	GEN	Uxbridge Health Centre Ltd.	2 Elgin Park Drive Unit B Uxbridge ON	NW/126.6	-4.45	<u>23</u>
<u>3</u>	GEN	Pharmx Rexall Drug Stores Ltd	2 Elgin Park Drive, Unit C Uxbridge ON	NW/126.6	-4.45	<u>24</u>
<u>3</u>	GEN	Uxbridge Health Centre Ltd.	2 Elgin Park Drive Unit B Uxbridge ON	NW/126.6	-4.45	<u>24</u>
<u>4</u>	FSTH	NOBLE TRANSPORT LTD	5 BANFF RD UXBRIDGE ON L9P 1S9	W/154.5	-1.42	<u>24</u>
<u>4</u>	FSTH	NOBLE TRANSPORT LTD	5 BANFF RD UXBRIDGE ON L9P 1S9	W/154.5	-1.42	<u>25</u>
<u>4</u>	GEN	NOBLE TRANSPORT LTD.	5 BANFF ROAD UXBRIDGE ON L9P 1S9	W/154.5	-1.42	<u>25</u>
<u>4</u>	GEN	NOBLE TRANSPORT LTD. 28-633	5 BANFF ROAD UXBRIDGE ON L9P 1S9	W/154.5	-1.42	<u>26</u>
<u>4</u>	GEN	NOBLE TRANSPORT LTD.	5 BANFF ROAD UXBRIDGE ON L9P 1S9	W/154.5	-1.42	<u>26</u>
<u>4</u>	GEN	NOBLE TRANSPORT LTD.	5 BANFF ROAD UXBRIDGE ON L9P 1S9	W/154.5	-1.42	<u>26</u>
<u>4</u>	GEN	NOBLE TRANSPORT LTD.	5 BANFF ROAD UXBRIDGE ON L9P 1S9	W/154.5	-1.42	<u>27</u>

Map Key	DB	Company/Site Name	Address	Dir/Dist m	Elev diff m	Page Number
<u>4</u>	GEN	NOBLE TRANSPORT LTD.	5 BANFF RD., P.O. BOX 40 UXBRIDGE ON L9P 1S9	W/154.5	-1.42	<u>27</u>
<u>4</u>	GEN	NOBLE TRANSPORT LTD.	5 BANFF ROAD UXBRIDGE ON L9P 1S9	W/154.5	-1.42	<u>27</u>
<u>4</u>	PRT	NOBLE TRANSPORT LTD	5 BANFF RD UXBRIDGE ON L9P 1S9	W/154.5	-1.42	<u>27</u>
<u>5</u>	FST	NOBLE TRANSPORT LTD	5 BANFF RD UXBRIDGE ON L9P 1S9	W/156.4	-1.30	<u>28</u>
<u>5</u>	FST	NOBLE TRANSPORT LTD	5 BANFF RD UXBRIDGE ON L9P 1S9	W/156.4	-1.30	<u>28</u>
<u>5</u>	FST	NOBLE TRANSPORT LTD	5 BANFF RD UXBRIDGE ON L9P 1S9	W/156.4	-1.30	<u>28</u>
<u>5</u>	FST	NOBLE TRANSPORT LTD	5 BANFF RD UXBRIDGE ON L9P 1S9	W/156.4	-1.30	<u>29</u>
<u>5</u>	GEN	NOBLE TRANSPORT LTD.	5 BANFF ROAD UXBRIDGE ON	W/156.4	-1.30	<u>29</u>
<u>6</u>	GEN	Shobrook Gardens Ltd.	1 Elgin Park Drive Uxbridge ON L9P 1Y7	NW/161.6	-4.03	<u>29</u>
<u>6</u>	GEN	Shobrook Gardens Inc	1 Elgin Park Drive Uxbridge ON L9P 1Y7	NW/161.6	-4.03	<u>29</u>
<u>6</u>	GEN	Shobrook Gardens Inc	1 Elgin Park Drive Uxbridge ON L9P 1Y7	NW/161.6	-4.03	<u>30</u>
<u>6</u>	GEN	Shobrook Gardens Inc	1 Elgin Park Drive Uxbridge ON	NW/161.6	-4.03	<u>30</u>
<u>6</u>	GEN	Shobrook Gardens Inc	1 Elgin Park Drive Uxbridge ON L9P 1Y7	NW/161.6	-4.03	<u>30</u>
<u>6</u>	GEN	Shobrook Gardens Ltd.	1 Elgin Park Drive Uxbridge ON L9P 1Y7	NW/161.6	-4.03	<u>30</u>
<u>6</u>	GEN	Shobrook Gardens Inc	1 Elgin Park Drive Uxbridge ON L9P 1Y7	NW/161.6	-4.03	<u>30</u>
<u>7</u>	GEN	Uxbridge Family Health Clinic Ltd.	2 Elgin Park Drive Unit B Uxbridge ON L9P 0B1	NW/187.0	-3.30	<u>31</u>
<u>7</u>	GEN	Uxbridge Family Health Clinic Ltd.	2 Elgin Park Drive Unit B Uxbridge ON L9P 0B1	NW/187.0	-3.30	<u>31</u>
<u>7</u>	GEN	Uxbridge Health Centre Ltd. Debbie Edgell	2 Elgin Park Drive Unit B Uxbridge ON L9P 0B1	NW/187.0	-3.30	<u>31</u>
<u>7</u>	GEN	Uxbridge Family Health Clinic Ltd.	2 Elgin Park Drive Unit B Uxbridge ON L9P 0B1	NW/187.0	-3.30	<u>31</u>

Map Key	DB	Company/Site Name	Address	Dir/Dist m	Elev diff m	Page Number
<u>7</u>	GEN	Uxbridge Family Health Clinic Ltd.	2 Elgin Park Drive Unit B Uxbridge ON L9P 0B1	NW/187.0	-3.30	<u>32</u>
<u>7</u>	GEN	Uxbridge Family Health Clinic Ltd.	2 Elgin Park Drive Unit B Uxbridge ON L9P 0B1	NW/187.0	-3.30	<u>32</u>
<u>8</u>	EXP	MIKE MURRELL	1 BANFF RD HWY 47 UXBRIDGE ON	W/212.8	1.55	<u>32</u>
<u>8</u>	EXP	MIKE MURRELL	1 BANFF RD HWY 47 UXBRIDGE ON	W/212.8	1.55	<u>33</u>
<u>8</u>	EXP	MIKE MURRELL	1 BANFF RD HWY 47 UXBRIDGE ON	W/212.8	1.55	<u>33</u>
<u>8</u>	EXP	MIKE MURRELL	1 BANFF RD HWY 47 UXBRIDGE ON	W/212.8	1.55	<u>33</u>
<u>8</u>	EXP	MIKE MURRELL	1 BANFF RD HWY 47 UXBRIDGE ON L9P 1S9	W/212.8	1.55	<u>33</u>
<u>8</u>	EXP	MIKE MURRELL	1 BANFF RD HWY 47 UXBRIDGE ON	W/212.8	1.55	<u>33</u>
<u>8</u>	EXP	MIKE MURRELL	1 BANFF RD HWY 47 UXBRIDGE ON L9P 1S9	W/212.8	1.55	<u>34</u>
<u>8</u>	PRT	MIKE MURRELL	1 BANFF RD HWY 47 UXBRIDGE ON L9P 1S9	W/212.8	1.55	<u>34</u>
<u>9</u>	EXP	MIKE MURRELL	1 BANFF RD HWY 47 UXBRIDGE ON L9P 1S9	W/215.5	1.55	<u>34</u>
<u>9</u>	EXP	MIKE MURRELL	1 BANFF RD HWY 47 UXBRIDGE ON L9P 1S9	W/215.5	1.55	<u>34</u>
<u>9</u>	EXP	MIKE MURRELL	1 BANFF RD HWY 47 UXBRIDGE ON L9P 1S9	W/215.5	1.55	<u>35</u>
<u>10</u>	PRT	UCO PETROLEUM INC C/O SHIRLEY WONNELL	LOT 28 PRT W 1/2 CON 6 UXBRIDGE ON	WNW/252.9	2.29	<u>35</u>
<u>11</u>	GEN	Pharmavin Inc.	232 TORONTO ST SOUTH, RR #1 Uxbridge ON	NW/245.0	-0.75	<u>35</u>
<u>12</u>	GEN	WOODEN STICKS GOLF INC.	98 ELGIN PARK DRIVE UXBRIDGE ON L9P 1N2	NE/149.4	12.36	<u>35</u>
<u>12</u>	GEN	WOODEN STICKS GOLF INC.	98 ELGIN PARK DRIVE UXBRIDGE ON L9P 0C2	NE/149.4	12.36	<u>36</u>
<u>12</u>	GEN	WOODEN STICKS GOLF INC	98 ELGIN PARK DRIVE UXBRIDGE ON L9P 1N2	NE/149.4	12.36	<u>36</u>
<u>12</u>	GEN	WOODEN STICKS GOLF INC.	98 ELGIN PARK DRIVE UXBRIDGE ON	NE/149.4	12.36	<u>36</u>

Map Key	DB	Company/Site Name	Address	Dir/Dist m	Elev diff m	Page Number
<u>12</u>	GEN	WOODEN STICKS GOLF INC.	98 ELGIN PARK DRIVE UXBRIDGE ON L9P 0C2	NE/149.4	12.36	<u>37</u>
<u>12</u>	GEN	WOODEN STICKS GOLF INC.	98 ELGIN PARK DRIVE UXBRIDGE ON L9P 0C2	NE/149.4	12.36	<u>37</u>
<u>12</u>	GEN	WOODEN STICKS GOLF INC.	98 ELGIN PARK DRIVE UXBRIDGE ON L9P 0C2	NE/149.4	12.36	<u>37</u>
<u>12</u>	GEN	WOODEN STICKS GOLF INC.	98 ELGIN PARK DRIVE UXBRIDGE ON L9P 0C2	NE/149.4	12.36	<u>38</u>
<u>13</u>	PRT	UXBRIDGE SMALL ENGINES LTD DOUG ROGERS	LOT 8 PL M1181 11 DOUGLAS RD UXBRIDGE ON	SW/238.0	-1.29	<u>38</u>
<u>14</u>	EXP	UPI ENERGY LP*	246 TORONTO ST PT W 1/2 CON 6 LOT28 UXBRIDGE ON L9P 0C4	WNW/291.2	2.55	<u>38</u>
<u>14</u>	EXP	UPI ENERGY LP*	246 TORONTO STPT W 1/2 CON 6 LOT28 UXBRIDGE ON L9P 0C4	WNW/291.2	2.55	<u>39</u>
<u>14</u>	EXP	UPI ENERGY LP*	246 TORONTO ST PT W 1/2 CON 6 LOT28 UXBRIDGE ON L9P 0C4	WNW/291.2	2.55	<u>39</u>
<u>14</u>	EXP	UPI ENERGY LP*	246 TORONTO ST PT W 1/2 CON 6 LOT28 UXBRIDGE ON	WNW/291.2	2.55	<u>39</u>
<u>14</u>	EXP	UPI ENERGY LP*	246 TORONTO STPT W 1/2 CON 6 LOT28 UXBRIDGE ON L9P 0C4	WNW/291.2	2.55	<u>39</u>
<u>14</u>	EXP	UPI ENERGY LP*	246 TORONTO ST PT W 1/2 CON 6 LOT28 UXBRIDGE ON L9P 0C4	WNW/291.2	2.55	<u>40</u>
<u>14</u>	EXP	UPI ENERGY LP*	246 TORONTO ST PT W 1/2 CON 6 LOT28 UXBRIDGE ON	WNW/291.2	2.55	<u>40</u>
<u>14</u>	EXP	UPI ENERGY LP*	246 TORONTO STPT W 1/2 CON 6 LOT28 UXBRIDGE ON L9P 0C4	WNW/291.2	2.55	<u>40</u>
<u>14</u>	EXP	UPI ENERGY LP*	246 TORONTO STPT W 1/2 CON 6 LOT28 UXBRIDGE ON L9P 0C4	WNW/291.2	2.55	<u>40</u>
<u>14</u>	EXP	UPI ENERGY LP*	246 TORONTO ST PT W 1/2 CON 6 LOT28 UXBRIDGE ON	WNW/291.2	2.55	<u>40</u>
<u>14</u>	EXP	UPI ENERGY LP*	246 TORONTO STPT W 1/2 CON 6 LOT28 UXBRIDGE ON L9P 0C4	WNW/291.2	2.55	<u>40</u>
<u>14</u>	EXP	UPI ENERGY LP*	246 TORONTO STPT W 1/2 CON 6 LOT28 UXBRIDGE ON L9P 0C4	WNW/291.2	2.55	<u>41</u>
<u>14</u>	FST	UPI ENERGY LP*	246 TORONTO STPT W 1/2 CON 6 LOT28 UXBRIDGE ON L9P 0C4	WNW/291.2	2.55	<u>41</u>
<u>14</u>	FST	UPI ENERGY LP*	246 TORONTO STPT W 1/2 CON 6 LOT28 UXBRIDGE ON L9P 0C4	WNW/291.2	2.55	<u>41</u>
<u>14</u>	FST	UPI ENERGY LP*	246 TORONTO STPT W 1/2 CON 6 LOT28 UXBRIDGE ON L9P 0C4	WNW/291.2	2.55	<u>41</u>
<u>14</u>	FST	UPI ENERGY LP*	246 TORONTO STPT W 1/2 CON 6 LOT28 UXBRIDGE ON L9P 0C4	WNW/291.2	2.55	<u>42</u>

Map Key	DB	Company/Site Name	Address	Dir/Dist m	Elev diff m	Page Number
<u>14</u>	FST	UPI ENERGY LP*	246 TORONTO STPT W 1/2 CON 6 LOT28 UXBRIDGE ON L9P 0C4	WNW/291.2	2.55	<u>42</u>
<u>14</u>	FST	UPI ENERGY LP*	246 TORONTO STPT W 1/2 CON 6 LOT28 UXBRIDGE ON L9P 0C4	WNW/291.2	2.55	<u>42</u>
<u>14</u>	FST	UPI ENERGY LP*	246 TORONTO STPT W 1/2 CON 6 LOT28 UXBRIDGE ON L9P 0C4	WNW/291.2	2.55	<u>43</u>
<u>14</u>	FSTH	UPI INC	246 TORONTO ST PT W 1/2 CON 6 LOT28 UXBRIDGE ON	WNW/291.2	2.55	<u>43</u>
<u>14</u>	GEN	UCO PETROLEUM INC. 39-262	UCO UXBRIDGE, 246 TORONTO STREET SOUTH CONC. 6, PT LOT 28 & RP 40R4947 PART 2	WNW/291.2	2.55	<u>45</u>
<u>14</u>	GEN	UPI ENERGY LP	UXBRIDGE ON L9P 1R1 246 TORONTO STREET SOUTH CONC. 6, PT LOT 28 & RP 40R4947 PART 2	WNW/291.2	2.55	<u>45</u>
<u>14</u>	GEN	UPI ENERGY LP	UXBRIDGE ON L9P 1R1 246 TORONTO STREET SOUTH CONC. 6, PT LOT 28 & RP 40R4947 PART 2	WNW/291.2	2.55	<u>45</u>
<u>14</u>	GEN	UPI ENERGY LP	UXBRIDGE ON L9P 1R1 246 TORONTO STREET SOUTH CONC. 6, PT LOT 28 & RP 40R4947 PART 2	WNW/291.2	2.55	<u>45</u>
<u>14</u>	GEN	UPI ENERGY LP	UXBRIDGE ON L9P 1R1 246 TORONTO STREET SOUTH CONC. 6, PT LOT 28 & RP 40R4947 PART 2	WNW/291.2	2.55	<u>46</u>
<u>14</u>	GEN	UPI INC.	UXBRIDGE ON L9P 1R1 246 TORONTO STREET SOUTH CONC. 6, PT LOT 28 & RP 40R4947 PART 2	WNW/291.2	2.55	<u>46</u>
<u>14</u>	GEN	UPI ENERGY LP	UXBRIDGE ON L0C 1K0 246 TORONTO STREET SOUTH CONC. 6, PT LOT 28 & RP 40R4947 PART 2	WNW/291.2	2.55	<u>46</u>
<u>14</u>	GEN	UPI ENERGY LP	UXBRIDGE ON L9P 1R1 246 TORONTO STREET SOUTH CONC. 6, PT LOT 28 & RP 40R4947 PART 2	WNW/291.2	2.55	<u>46</u>
<u>14</u>	GEN	UPI ENERGY LP	UXBRIDGE ON 246 TORONTO STREET SOUTH CONC. 6, PT LOT 28 & RP 40R4947 PART 2	WNW/291.2	2.55	<u>47</u>
<u>15</u>	GEN	MARTINO'S CABINETS & REFINISHING	UXBRIDGE ON L9P 1R1 12 DOUGLAS ROAD UNIT 2 UXBRIDGE ON	SW/271.7	0.67	<u>47</u>
<u>16</u>	EXP	SHREE GLOBAL ENTERPRISES INC	285 TORONTO ST S UXBRIDGE ON L9P 1S9	WSW/335.3	2.55	<u>47</u>
<u>16</u>	EXP	SHREE GLOBAL ENTERPRISES INC	285 TORONTO ST S UXBRIDGE ON L9P 1S9	WSW/335.3	2.55	<u>47</u>

Map Key	DB	Company/Site Name	Address	Dir/Dist m	Elev diff m	Page Number
<u>16</u>	EXP	SHREE GLOBAL ENTERPRISES INC	285 TORONTO ST S UXBRIDGE ON L9P 1S9	WSW/335.3	2.55	<u>47</u>
<u>16</u>	EXP	SHREE GLOBAL ENTERPRISES INC	285 TORONTO ST S UXBRIDGE ON L9P 1S9	WSW/335.3	2.55	<u>48</u>
<u>16</u>	EXP	SHREE GLOBAL ENTERPRISES INC	285 TORONTO ST S UXBRIDGE ON L9P 1S9	WSW/335.3	2.55	<u>48</u>
<u>16</u>	FST	PIONEER ENERGY MANAGEMENT INC	285 TORONTO ST S UXBRIDGE ON L9P 1S9	WSW/335.3	2.55	<u>48</u>
<u>16</u>	FST	PIONFER ENERGY MANAGEMENT INC	285 TORONTO ST S UXBRIDGE ON L9P 1S9	WSW/335.3	2.55	<u>48</u>
<u>16</u>	FST	PIONEER ENERGY MANAGEMENT INC	285 TORONTO ST S UXBRIDGE ON L9P 1S9	WSW/335.3	2.55	<u>49</u>
<u>16</u>	FST	PIONEER ENERGY MANAGEMENT INC	285 TORONTO ST S UXBRIDGE ON L9P 1S9	WSW/335.3	2.55	<u>49</u>
<u>17</u>	EXP	SHREE GLOBAL ENTERPRISES INC	285 TORONTO ST S UXBRIDGE ON L9P 1S9	WSW/339.6	3.33	<u>49</u>
<u>17</u>	EXP	PAULS ESSO	285 TORONTO ST S UXBRIDGE ON	WSW/339.6	3.33	<u>50</u>
<u>17</u>	EXP	SHREE GLOBAL ENTERPRISES INC	285 TORONTO ST S UXBRIDGE ON	WSW/339.6	3.33	<u>50</u>
<u>17</u>	EXP	SHREE GLOBAL ENTERPRISES INC	285 TORONTO ST S UXBRIDGE ON L9P 1S9	WSW/339.6	3.33	<u>50</u>
<u>17</u>	EXP	SHREE GLOBAL ENTERPRISES INC	285 TORONTO ST S UXBRIDGE ON	WSW/339.6	3.33	<u>50</u>
<u>17</u>	EXP	SHREE GLOBAL ENTERPRISES INC	285 TORONTO ST S UXBRIDGE ON	WSW/339.6	3.33	<u>51</u>
<u>17</u>	EXP	SHREE GLOBAL ENTERPRISES INC	285 TORONTO ST S UXBRIDGE ON	WSW/339.6	3.33	<u>51</u>
<u>17</u>	EXP	SHREE GLOBAL ENTERPRISES INC	285 TORONTO ST S UXBRIDGE ON	WSW/339.6	3.33	<u>51</u>
<u>17</u>	EXP	PAULS ESSO	285 TORONTO ST S UXBRIDGE ON	WSW/339.6	3.33	<u>51</u>
<u>17</u>	EXP	WILLIAMSON ESSO CENTRE H J HUDSON MGR/OPR	285 TORONTO ST S UXBRIDGE ON L9P 1S9	WSW/339.6	3.33	<u>52</u>
<u>17</u>	EXP	PAULS ESSO	285 TORONTO ST S UXBRIDGE ON L9P 1S9	WSW/339.6	3.33	<u>52</u>
<u>17</u>	EXP	PAULS ESSO	285 TORONTO ST S UXBRIDGE ON	WSW/339.6	3.33	<u>52</u>

Map Key	DB	Company/Site Name	Address	Dir/Dist m	Elev diff m	Page Number
<u>17</u>	EXP	SHREE GLOBAL ENTERPRISES INC	285 TORONTO ST S UXBRIDGE ON L9P 1S9	WSW/339.6	3.33	<u>52</u>
<u>17</u>	EXP	SHREE GLOBAL ENTERPRISES INC	285 TORONTO ST S UXBRIDGE ON	WSW/339.6	3.33	<u>52</u>
<u>17</u>	EXP	SHREE GLOBAL ENTERPRISES INC	285 TORONTO ST S UXBRIDGE ON	WSW/339.6	3.33	<u>53</u>
<u>17</u>	FSTH	1690658 ONTARIO INC O/A UXBRIDGE ESSO	285 TORONTO ST S UXBRIDGE ON L9P 1S9	WSW/339.6	3.33	<u>53</u>
<u>17</u>	FSTH	SHREE GLOBAL ENTERPRISES INC	285 TORONTO ST S UXBRIDGE ON L9P 1S9	WSW/339.6	3.33	<u>54</u>
<u>17</u>	GEN	Imperial Oil	285 TORONTO STREET SOUTH UXBRIDGE ON L9P 1S9	WSW/339.6	3.33	<u>55</u>
<u>17</u>	PRT	PAULS ESSO	285 TORONTO ST S UXBRIDGE ON L9P1S9	WSW/339.6	3.33	<u>55</u>
<u>17</u>	PRT	PAULS ESSO	285 TORONTO ST S UXBRIDGE ON L9P 1S9	WSW/339.6	3.33	<u>55</u>
<u>17</u>	PRT	WILLIAMSON ESSO CENTRE H J HUDSON MGR/OPR	285 TORONTO ST S UXBRIDGE ON L9P 1S9	WSW/339.6	3.33	<u>55</u>
<u>17</u>	PRT		285 TORONTO ST HWY 47 S UXBRIDGE ON	WSW/339.6	3.33	<u>55</u>
<u>17</u>	PRT	PAULS ESSO	285 TORONTO ST S UXBRIDGE ON L9P 1S9	WSW/339.6	3.33	<u>56</u>
<u>17</u>	RST	SHALLU'S ESSO	285 TORONTO ST S UXBRIDGE ON L9P 1S9	WSW/339.6	3.33	<u>56</u>
<u>17</u>	RST	PAUL'S ESSO	285 TORONTO ST S UXBRIDGE ON L9P1S9	WSW/339.6	3.33	<u>56</u>
<u>18</u>	GEN	DRUG STORE PHARMACY	321 TORONTO STREET SOUTH UXBRIDGE ON L9P 1N2	SW/421.8	5.55	<u>56</u>

Executive Summary: Summary By Data Source

EXP - List of TSSA Expired Facilities

A search of the EXP database, dated Current to Nov 2014 has found that there are 40 EXP site(s) within approximately 0.50 kilometers of the project property.

Site	Address	Distance m	Map Key
MIKE MURRELL	1 BANFF RD HWY 47 UXBRIDGE ON	212.8	<u>8</u>
MIKE MURRELL	1 BANFF RD HWY 47 UXBRIDGE ON	212.8	<u>8</u>
MIKE MURRELL	1 BANFF RD HWY 47 UXBRIDGE ON	212.8	<u>8</u>
MIKE MURRELL	1 BANFF RD HWY 47 UXBRIDGE ON	212.8	<u>8</u>
MIKE MURRELL	1 BANFF RD HWY 47 UXBRIDGE ON L9P 1S9	212.8	<u>8</u>
MIKE MURRELL	1 BANFF RD HWY 47 UXBRIDGE ON	212.8	<u>8</u>
MIKE MURRELL	1 BANFF RD HWY 47 UXBRIDGE ON L9P 1S9	212.8	<u>8</u>
MIKE MURRELL	1 BANFF RDHWY 47 UXBRIDGE ON L9P 1S9	215.5	<u>9</u>
MIKE MURRELL	1 BANFF RDHWY 47 UXBRIDGE ON L9P 1S9	215.5	<u>9</u>
MIKE MURRELL	1 BANFF RDHWY 47 UXBRIDGE ON L9P 1S9	215.5	<u>9</u>
UPI ENERGY LP*	246 TORONTO ST PT W 1/2 CON 6 LOT28 UXBRIDGE ON L9P 0C4	291.2	<u>14</u>
UPI ENERGY LP*	246 TORONTO STPT W 1/2 CON 6 LOT28 UXBRIDGE ON L9P 0C4	291.2	<u>14</u>
UPI ENERGY LP*	246 TORONTO ST PT W 1/2 CON 6 LOT28 UXBRIDGE ON L9P 0C4	291.2	<u>14</u>
UPI ENERGY LP*	246 TORONTO ST PT W 1/2 CON 6 LOT28 UXBRIDGE ON	291.2	<u>14</u>
UPI ENERGY LP*	246 TORONTO STPT W 1/2 CON 6 LOT28 UXBRIDGE ON L9P 0C4	291.2	<u>14</u>
UPI ENERGY LP*	246 TORONTO ST PT W 1/2 CON 6 LOT28 UXBRIDGE ON L9P 0C4	291.2	<u>14</u>
UPI ENERGY LP*	246 TORONTO ST PT W 1/2 CON 6 LOT28 UXBRIDGE ON	291.2	<u>14</u>
UPI ENERGY LP*	246 TORONTO STPT W 1/2 CON 6 LOT28	291.2	<u>14</u>

<u>Site</u>	<u>Address</u>	<u>Distance m</u>	<u>Map Key</u>
	UXBRIDGE ON L9P 0C4		
UPI ENERGY LP*	246 TORONTO STPT W 1/2 CON 6 LOT28	291.2	<u>14</u>
UPI ENERGY LP*	UXBRIDGE ON L9P 0C4 246 TORONTO STPT W 1/2 CON 6 LOT28	291.2	<u>14</u>
SHREE GLOBAL ENTERPRISES INC	UXBRIDGE ON L9P 0C4 285 TORONTO ST S UXBRIDGE ON L9P 1S9	335.3	<u>16</u>
SHREE GLOBAL ENTERPRISES INC	285 TORONTO ST S UXBRIDGE ON L9P 1S9	335.3	<u>16</u>
SHREE GLOBAL ENTERPRISES INC	285 TORONTO ST S UXBRIDGE ON L9P 1S9	335.3	<u>16</u>
SHREE GLOBAL ENTERPRISES INC	285 TORONTO ST S UXBRIDGE ON L9P 1S9	335.3	<u>16</u>
SHREE GLOBAL ENTERPRISES INC	285 TORONTO ST S UXBRIDGE ON L9P 1S9	335.3	<u>16</u>
SHREE GLOBAL ENTERPRISES INC	285 TORONTO ST S UXBRIDGE ON	339.6	<u>17</u>
PAULS ESSO	285 TORONTO ST S UXBRIDGE ON	339.6	<u>17</u>
PAULS ESSO	285 TORONTO ST S UXBRIDGE ON L9P 1S9	339.6	<u>17</u>
WILLIAMSON ESSO CENTRE H J HUDSON MGR/OPR	285 TORONTO ST S UXBRIDGE ON L9P 1S9	339.6	<u>17</u>
PAULS ESSO	285 TORONTO ST S UXBRIDGE ON	339.6	<u>17</u>
SHREE GLOBAL ENTERPRISES INC	285 TORONTO ST S UXBRIDGE ON	339.6	<u>17</u>
SHREE GLOBAL ENTERPRISES INC	285 TORONTO ST S UXBRIDGE ON	339.6	<u>17</u>
SHREE GLOBAL ENTERPRISES INC	285 TORONTO ST S UXBRIDGE ON	339.6	<u>17</u>
SHREE GLOBAL ENTERPRISES INC	285 TORONTO ST S UXBRIDGE ON	339.6	<u>17</u>
SHREE GLOBAL ENTERPRISES INC	285 TORONTO ST S UXBRIDGE ON L9P 1S9	339.6	<u>17</u>
SHREE GLOBAL ENTERPRISES INC	285 TORONTO ST S UXBRIDGE ON	339.6	<u>17</u>
PAULS ESSO	285 TORONTO ST S UXBRIDGE ON	339.6	<u>17</u>
SHREE GLOBAL ENTERPRISES INC	285 TORONTO ST S UXBRIDGE ON L9P 1S9	339.6	<u>17</u>
SHREE GLOBAL ENTERPRISES INC	285 TORONTO ST S UXBRIDGE ON	339.6	<u>17</u>

<u>Site</u>	<u>Address</u>	<u>Distance m</u>	<u>Map Key</u>
SHREE GLOBAL ENTERPRISES INC	285 TORONTO ST S UXBRIDGE ON L9P 1S9	339.6	<u>17</u>

FST - Fuel Storage Tank

A search of the FST database, dated 2010-Nov 2014 has found that there are 17 FST site(s) within approximately 0.50 kilometers of the project property.

<u>Site</u>	<u>Address</u>	<u>Distance m</u>	<u>Map Key</u>
NOBLE TRANSPORT LTD	7 BANFF RD UXBRIDGE ON L9P 1S9	124.3	<u>2</u>
NOBLE TRANSPORT LTD	7 BANFF RD UXBRIDGE ON L9P 1S9	124.3	<u>2</u>
NOBLE TRANSPORT LTD	5 BANFF RD UXBRIDGE ON L9P 1S9	156.4	<u>5</u>
NOBLE TRANSPORT LTD	5 BANFF RD UXBRIDGE ON L9P 1S9	156.4	<u>5</u>
NOBLE TRANSPORT LTD	5 BANFF RD UXBRIDGE ON L9P 1S9	156.4	<u>5</u>
NOBLE TRANSPORT LTD	5 BANFF RD UXBRIDGE ON L9P 1S9	156.4	<u>5</u>
UPI ENERGY LP*	246 TORONTO STPT W 1/2 CON 6 LOT28 UXBRIDGE ON L9P 0C4	291.2	<u>14</u>
UPI ENERGY LP*	246 TORONTO STPT W 1/2 CON 6 LOT28 UXBRIDGE ON L9P 0C4	291.2	<u>14</u>
UPI ENERGY LP*	246 TORONTO STPT W 1/2 CON 6 LOT28 UXBRIDGE ON L9P 0C4	291.2	<u>14</u>
UPI ENERGY LP*	246 TORONTO STPT W 1/2 CON 6 LOT28 UXBRIDGE ON L9P 0C4	291.2	<u>14</u>
UPI ENERGY LP*	246 TORONTO STPT W 1/2 CON 6 LOT28 UXBRIDGE ON L9P 0C4	291.2	<u>14</u>
UPI ENERGY LP*	246 TORONTO STPT W 1/2 CON 6 LOT28 UXBRIDGE ON L9P 0C4	291.2	<u>14</u>
UPI ENERGY LP*	246 TORONTO STPT W 1/2 CON 6 LOT28 UXBRIDGE ON L9P 0C4	291.2	<u>14</u>
PIONEER ENERGY MANAGEMENT INC	285 TORONTO ST S UXBRIDGE ON L9P 1S9	335.3	<u>16</u>
PIONEER ENERGY MANAGEMENT INC	285 TORONTO ST S UXBRIDGE ON L9P 1S9	335.3	<u>16</u>
PIONEER ENERGY MANAGEMENT INC	285 TORONTO ST S UXBRIDGE ON L9P 1S9	335.3	<u>16</u>
PIONEER ENERGY MANAGEMENT INC	285 TORONTO ST S UXBRIDGE ON L9P 1S9	335.3	<u>16</u>

FSTH - Fuel Storage Tank - Historic

A search of the FSTH database, dated Pre-Jan 2010* has found that there are 7 FSTH site(s) within approximately 0.50 kilometers of the project property.

<u>Site</u>	<u>Address</u>	<u>Distance m</u>	<u>Map Key</u>
NOBLE TRANSPORT LTD	7 BANFF RD UXBRIDGE ON L9P 1S9	116.1	<u>1</u>
NOBLE TRANSPORT LTD	7 BANFF RD UXBRIDGE ON L9P 1S9	116.1	<u>1</u>
NOBLE TRANSPORT LTD	5 BANFF RD UXBRIDGE ON L9P 1S9	154.5	<u>4</u>
NOBLE TRANSPORT LTD	5 BANFF RD UXBRIDGE ON L9P 1S9	154.5	<u>4</u>
UPI INC	246 TORONTO ST PT W 1/2 CON 6 LOT28 UXBRIDGE ON	291.2	<u>14</u>
1690658 ONTARIO INC O/A UXBRIDGE ESSO	285 TORONTO ST S UXBRIDGE ON L9P 1S9	339.6	<u>17</u>
SHREE GLOBAL ENTERPRISES INC	285 TORONTO ST S UXBRIDGE ON L9P 1S9	339.6	<u>17</u>

GEN - Ontario Regulation 347 Waste Generators Summary

A search of the GEN database, dated 1986-May 2015 has found that there are 46 GEN site(s) within approximately 0.50 kilometers of the project property.

<u>Site</u>	<u>Address</u>	<u>Distance m</u>	<u>Map Key</u>
Quality Haulage & Farming Ltd	7 Banff Rd Uxbridge ON	124.3	<u>2</u>
Uxbridge Health Centre Ltd.	2 Elgin Park Drive Unit B Uxbridge ON	126.6	<u>3</u>
Pharmx Rexall Drug Stores Ltd	2 Elgin Park Drive, Unit C Uxbridge ON	126.6	<u>3</u>
Uxbridge Health Centre Ltd.	2 Elgin Park Drive Unit B Uxbridge ON	126.6	<u>3</u>
NOBLE TRANSPORT LTD.	5 BANFF ROAD UXBRIDGE ON L9P 1S9	154.5	<u>4</u>
NOBLE TRANSPORT LTD. 28-633	5 BANFF ROAD UXBRIDGE ON L9P 1S9	154.5	<u>4</u>
NOBLE TRANSPORT LTD.	5 BANFF ROAD UXBRIDGE ON L9P 1S9	154.5	<u>4</u>
NOBLE TRANSPORT LTD.	5 BANFF ROAD UXBRIDGE ON L9P 1S9	154.5	<u>4</u>
NOBLE TRANSPORT LTD.	5 BANFF ROAD UXBRIDGE ON L9P 1S9	154.5	<u>4</u>
NOBLE TRANSPORT LTD.	5 BANFF RD., P.O. BOX 40 UXBRIDGE ON L9P 1S9	154.5	<u>4</u>

Site	Address	Distance m	Map Key
NOBLE TRANSPORT LTD.	5 BANFF ROAD UXBRIDGE ON L9P 1S9	154.5	<u>4</u>
NOBLE TRANSPORT LTD.	5 BANFF ROAD UXBRIDGE ON	156.4	<u>5</u>
Shobrook Gardens Inc	1 Elgin Park Drive Uxbridge ON L9P 1Y7	161.6	<u>6</u>
Shobrook Gardens Inc	1 Elgin Park Drive Uxbridge ON	161.6	<u>6</u>
Shobrook Gardens Inc	1 Elgin Park Drive Uxbridge ON L9P 1Y7	161.6	<u>6</u>
Shobrook Gardens Ltd.	1 Elgin Park Drive Uxbridge ON L9P 1Y7	161.6	<u>6</u>
Shobrook Gardens Inc	1 Elgin Park Drive Uxbridge ON L9P 1Y7	161.6	<u>6</u>
Shobrook Gardens Ltd.	1 Elgin Park Drive Uxbridge ON L9P 1Y7	161.6	<u>6</u>
Shobrook Gardens Inc	1 Elgin Park Drive Uxbridge ON L9P 1Y7	161.6	<u>6</u>
Uxbridge Family Health Clinic Ltd.	2 Elgin Park Drive Unit B Uxbridge ON L9P 0B1	187.0	<u>7</u>
Uxbridge Family Health Clinic Ltd.	2 Elgin Park Drive Unit B Uxbridge ON L9P 0B1	187.0	<u>7</u>
Uxbridge Health Centre Ltd. Debbie Edgell	2 Elgin Park Drive Unit B Uxbridge ON L9P 0B1	187.0	<u>7</u>
Uxbridge Family Health Clinic Ltd.	2 Elgin Park Drive Unit B Uxbridge ON L9P 0B1	187.0	<u>7</u>
Uxbridge Family Health Clinic Ltd.	2 Elgin Park Drive Unit B Uxbridge ON L9P 0B1	187.0	<u>7</u>
Uxbridge Family Health Clinic Ltd.	2 Elgin Park Drive Unit B Uxbridge ON L9P 0B1	187.0	<u>7</u>
Pharmavin Inc.	232 TORONTO ST SOUTH, RR #1 Uxbridge ON	245.0	<u>11</u>
WOODEN STICKS GOLF INC.	98 ELGIN PARK DRIVE UXBRIDGE ON L9P 1N2	149.4	<u>12</u>
WOODEN STICKS GOLF INC.	98 ELGIN PARK DRIVE UXBRIDGE ON L9P 0C2	149.4	<u>12</u>
WOODEN STICKS GOLF INC	98 ELGIN PARK DRIVE UXBRIDGE ON L9P 1N2	149.4	<u>12</u>
WOODEN STICKS GOLF INC.	98 ELGIN PARK DRIVE UXBRIDGE ON	149.4	<u>12</u>
WOODEN STICKS GOLF INC.	98 ELGIN PARK DRIVE UXBRIDGE ON L9P 0C2	149.4	<u>12</u>
WOODEN STICKS GOLF INC.	98 ELGIN PARK DRIVE UXBRIDGE ON L9P 0C2	149.4	<u>12</u>
WOODEN STICKS GOLF INC.	98 ELGIN PARK DRIVE UXBRIDGE ON L9P 0C2	149.4	<u>12</u>

<u>Site</u>	<u>Address</u>	<u>Distance m</u>	<u>Map Key</u>
WOODEN STICKS GOLF INC.	98 ELGIN PARK DRIVE UXBRIDGE ON L9P 0C2	149.4	<u>12</u>
UPI ENERGY LP	246 TORONTO STREET SOUTH CONC. 6, PT LOT 28 & RP 40R4947 PART 2 UXBRIDGE ON L9P 1R1	291.2	<u>14</u>
UPI ENERGY LP	246 TORONTO STREET SOUTH CONC. 6, PT LOT 28 & RP 40R4947 PART 2 UXBRIDGE ON	291.2	<u>14</u>
UPI ENERGY LP	246 TORONTO STREET SOUTH CONC. 6, PT LOT 28 & RP 40R4947 PART 2 UXBRIDGE ON L9P 1R1	291.2	<u>14</u>
UPI INC.	246 TORONTO STREET SOUTH CONC. 6, PT LOT 28 & RP 40R4947 PART 2 UXBRIDGE ON L0C 1K0	291.2	<u>14</u>
UPI ENERGY LP	246 TORONTO STREET SOUTH CONC. 6, PT LOT 28 & RP 40R4947 PART 2 UXBRIDGE ON L9P 1R1	291.2	<u>14</u>
UPI ENERGY LP	246 TORONTO STREET SOUTH CONC. 6, PT LOT 28 & RP 40R4947 PART 2 UXBRIDGE ON L9P 1R1	291.2	<u>14</u>
UPI ENERGY LP	246 TORONTO STREET SOUTH CONC. 6, PT LOT 28 & RP 40R4947 PART 2 UXBRIDGE ON L9P 1R1	291.2	<u>14</u>
UPI ENERGY LP	246 TORONTO STREET SOUTH CONC. 6, PT LOT 28 & RP 40R4947 PART 2 UXBRIDGE ON L9P 1R1	291.2	<u>14</u>
UCO PETROLEUM INC. 39-262	UCO UXBRIDGE, 246 TORONTO STREET SOUTH CONC. 6, PT LOT 28 & RP 40R4947 PART 2 UXBRIDGE ON L9P 1R1	291.2	<u>14</u>
MARTINO'S CABINETS & REFINISHING	12 DOUGLAS ROAD UNIT 2 UXBRIDGE ON	271.7	<u>15</u>
Imperial Oil	285 TORONTO STREET SOUTH UXBRIDGE ON L9P 1S9	339.6	<u>17</u>
DRUG STORE PHARMACY	321 TORONTO STREET SOUTH UXBRIDGE ON L9P 1N2	421.8	<u>18</u>

PRT - Private and Retail Fuel Storage Tanks

A search of the PRT database, dated 1989-1996* has found that there are 10 PRT site(s) within approximately 0.50 kilometers of the project property.

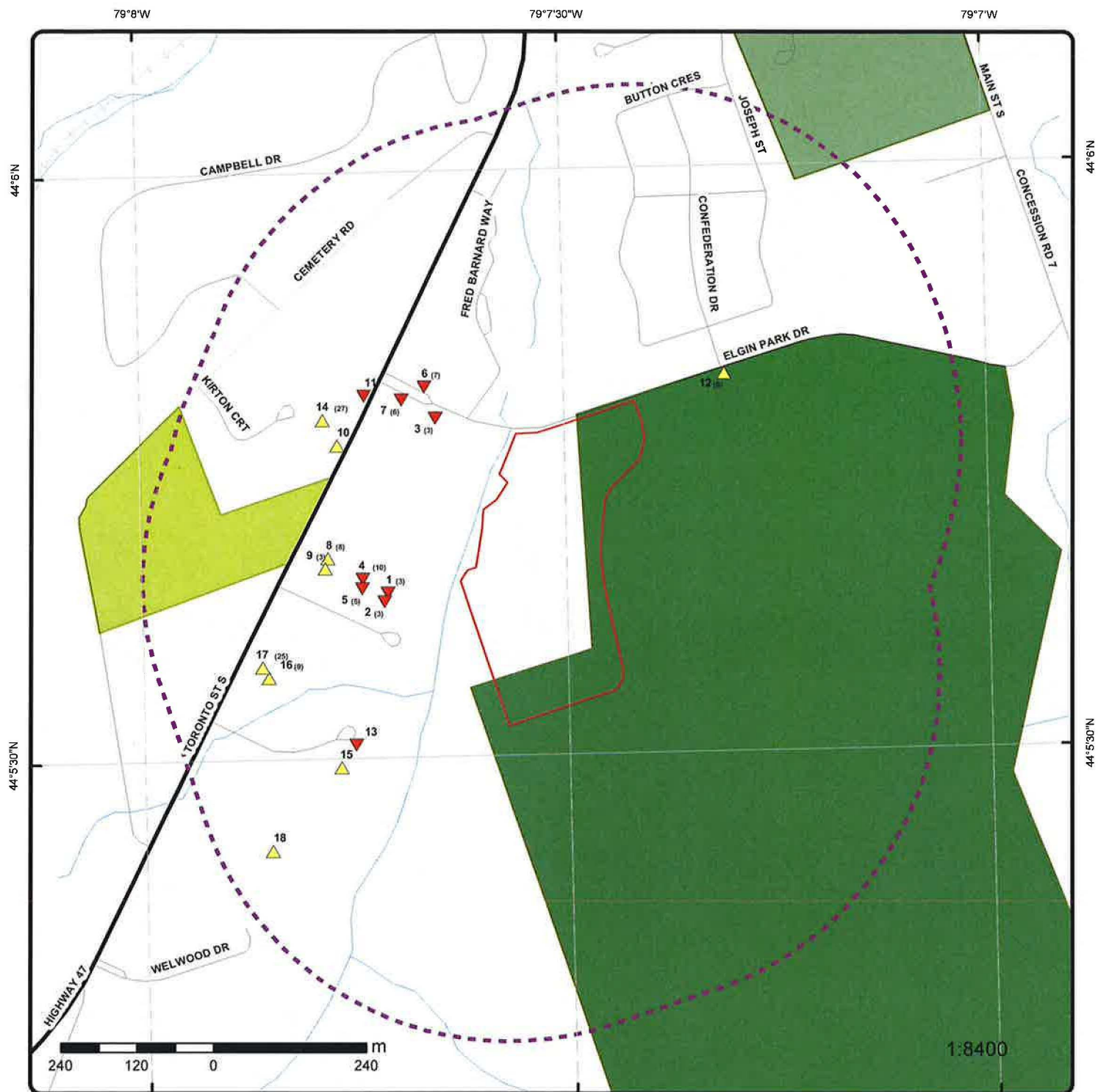
<u>Site</u>	<u>Address</u>	<u>Distance m</u>	<u>Map Key</u>
LEEK TRANSPORT LTD	7 BANFF RD UXBRIDGE ON L9P 1S9	116.1	<u>1</u>
NOBLE TRANSPORT LTD	5 BANFF RD UXBRIDGE ON L9P 1S9	154.5	<u>4</u>

<u>Site</u>	<u>Address</u>	<u>Distance m</u>	<u>Map Key</u>
MIKE MURRELL	1 BANFF RD HWY 47 UXBRIDGE ON L9P 1S9	212.8	<u>8</u>
UCO PETROLEUM INC C/O SHIRLEY WONNELL	LOT 28 PRT W 1/2 CON 6 UXBRIDGE ON	252.9	<u>10</u>
UXBRIDGE SMALL ENGINES LTD DOUG ROGERS	LOT 8 PL M1181 11 DOUGLAS RD UXBRIDGE ON	238.0	<u>13</u>
PAULS ESSO	285 TORONTO ST S UXBRIDGE ON L9P 1S9	339.6	<u>17</u>
	285 TORONTO ST HWY 47 S UXBRIDGE ON	339.6	<u>17</u>
WILLIAMSON ESSO CENTRE H J HUDSON MGR/OPR	285 TORONTO ST S UXBRIDGE ON L9P 1S9	339.6	<u>17</u>
PAULS ESSO	285 TORONTO ST S UXBRIDGE ON L9P 1S9	339.6	<u>17</u>
PAULS ESSO	285 TORONTO ST S UXBRIDGE ON L9P1S9	339.6	<u>17</u>

RST - Retail Fuel Storage Tanks

A search of the RST database, dated 1999-Jul 2014 has found that there are 2 RST site(s) within approximately 0.50 kilometers of the project property.

<u>Site</u>	<u>Address</u>	<u>Distance m</u>	<u>Map Key</u>
SHALLU'S ESSO	285 TORONTO ST S UXBRIDGE ON L9P 1S9	339.6	<u>17</u>
PAUL'S ESSO	285 TORONTO ST S UXBRIDGE ON L9P1S9	339.6	<u>17</u>



Map

Order No: 20151207091

Address: Elgin Park Dr Toronto St S, Uxbridge, ON

Project Property	Expressway	Industrial and Resource - Regions	National Park
Buffer Outline	Principal Highway	Main Line	Provincial or Territorial Park
Eris Sites with Higher Elevation	Secondary Highway	Sidetrack	Other Park
Eris Sites with Same Elevation	Major Road	Transit Line	Golf Course or Driving Range
Eris Sites with Lower Elevation	Local road	Abandoned Line	Park or Sports Field
Eris Sites with Unknown Elevation	Trail	Proposed Road	Other Recreation Area
	Ferry Route/Ice Road		



Aerial

Order No: 20151207091

Address: Elgin Park Dr Toronto St S, Uxbridge, ON

Detail Report

Map Key	Number of Records	Direction/ Distance m	Elevation m	Site	DB
<u>1</u>	1 of 3	W/116.1	280.2	NOBLE TRANSPORT LTD 7 BANFF RD UXBRIDGE ON L9P 1S9	FSTH
License Issue Date:		6/4/1990			
Tank Status:		Licensed			
Tank Status As Of:		December 2008			
Operation Type:		Private Fuel Outlet			
Facility Type:		Gasoline Station - Self Serve			
--- Details ---					
Status:		Active			
Capacity:		13638			
Year of Installation:		1978			
Corrosion Protection:					
Tank Fuel Type:		Liquid Fuel Single Wall UST - Diesel			
+					
Status:		Active			
Capacity:		9092			
Year of Installation:		1978			
Corrosion Protection:					
Tank Fuel Type:		Liquid Fuel Single Wall UST - Gasoline			
<u>1</u>	2 of 3	W/116.1	280.2	NOBLE TRANSPORT LTD 7 BANFF RD UXBRIDGE ON L9P 1S9	FSTH
License Issue Date:		6/4/1990			
Tank Status:		Licensed			
Tank Status As Of:		August 2007			
Operation Type:		Private Fuel Outlet			
Facility Type:		Gasoline Station - Self Serve			
--- Details ---					
Status:		Active			
Capacity:		13638			
Year of Installation:		1978			
Corrosion Protection:					
Tank Fuel Type:		Liquid Fuel Single Wall UST - Diesel			
+					
Status:		Active			
Capacity:		9092			
Year of Installation:		1978			
Corrosion Protection:					
Tank Fuel Type:		Liquid Fuel Single Wall UST - Gasoline			
<u>1</u>	3 of 3	W/116.1	280.2	LEEK TRANSPORT LTD 7 BANFF RD UXBRIDGE ON L9P 1S9	PRT

Location ID: 16116

Map Key	Number of Records	Direction/ Distance m	Elevation m	Site	DB
Type:		private			
Expiry Date:					
Capacity (L):		22730.00			
Licence #:		0001006291			
<u>2</u>	1 of 3	WSW/124.3	280.6	NOBLE TRANSPORT LTD 7 BANFF RD UXBRIDGE ON L9P 1S9	FST
Instance Number:		11029367			
Cont Name:					
Instance Type:		FS Liquid Fuel Tank			
Fuel Type:		Diesel			
Status:		Active			
Capacity:		13638			
Tank Material:		Steel			
Corrosion Protection:		Impressed Current			
Tank Type:		Single Wall UST			
Install Year:		1978			
Parent Facility Type:		Fuels Safety Private Fuel Outlet - Self Serve			
Facility Type:		FS Liquid Fuel Tank			
<u>2</u>	2 of 3	WSW/124.3	280.6	NOBLE TRANSPORT LTD 7 BANFF RD UXBRIDGE ON L9P 1S9	FST
Instance Number:		11029385			
Cont Name:					
Instance Type:		FS Liquid Fuel Tank			
Fuel Type:		Gasoline			
Status:		Active			
Capacity:		9092			
Tank Material:		Steel			
Corrosion Protection:		Impressed Current			
Tank Type:		Single Wall UST			
Install Year:		1978			
Parent Facility Type:		Fuels Safety Private Fuel Outlet - Self Serve			
Facility Type:		FS Liquid Fuel Tank			
<u>2</u>	3 of 3	WSW/124.3	280.6	Quality Haulage & Farming Ltd 7 Banff Rd Uxbridge ON	GEN
Generator #:		ON3684328			
Approval Yrs:		As of May 2015			
SIC Code:					
SIC Description:					
--- Details ---					
Waste Code:		252			
Waste Description:		Waste crankcase oils and lubricants			
<u>3</u>	1 of 3	NW/126.6	278.0	Uxbridge Health Centre Ltd. 2 Elgin Park Drive Unit B Uxbridge ON	GEN

Map Key	Number of Records	Direction/ Distance m	Elevation m	Site	DB
<p>Generator #: ON9704774 Approval Yrs: 2013 SIC Code: 621110 SIC Description: OFFICES OF PHYSICIANS</p> <p>--- Details --- Waste Code: 261 Waste Description: PHARMACEUTICALS + Waste Code: 312 Waste Description: PATHOLOGICAL WASTES</p>					
<u>3</u>	2 of 3	NW/126.6	278.0	Pharmx Rexall Drug Stores Ltd 2 Elgin Park Drive, Unit C Uxbridge ON	GEN
<p>Generator #: ON9563122 Approval Yrs: As of May 2015 SIC Code: SIC Description:</p> <p>--- Details --- Waste Code: 312 Waste Description: Pathological wastes</p>					
<u>3</u>	3 of 3	NW/126.6	278.0	Uxbridge Health Centre Ltd. 2 Elgin Park Drive Unit B Uxbridge ON	GEN
<p>Generator #: ON9704774 Approval Yrs: 2012 SIC Code: 621110 SIC Description: Offices of Physicians</p>					
<u>4</u>	1 of 10	W/154.5	281.0	NOBLE TRANSPORT LTD 5 BANFF RD UXBRIDGE ON L9P 1S9	FSTH
<p>License Issue Date: 6/4/1990 Tank Status: Licensed Tank Status As Of: August 2007 Operation Type: Private Fuel Outlet Facility Type: Gasoline Station - Self Serve</p> <p>--- Details --- Status: Active Capacity: 13000 Year of Installation: 1978 Corrosion Protection: Tank Fuel Type: Liquid Fuel Single Wall UST - Diesel + Status: Active Capacity: 13600 Year of Installation: 1978 Corrosion Protection: Tank Fuel Type: Liquid Fuel Single Wall UST - Diesel + Status: Active Capacity: 13600</p>					

Map Key	Number of Records	Direction/ Distance m	Elevation m	Site	DB
Year of Installation:		1978			
Corrosion Protection:					
Tank Fuel Type:		Liquid Fuel Single Wall UST - Diesel			
+					
Status:		Active			
Capacity:		9000			
Year of Installation:		1978			
Corrosion Protection:					
Tank Fuel Type:		Liquid Fuel Single Wall UST - Diesel			

<u>4</u>	2 of 10	W/154.5	281.0	NOBLE TRANSPORT LTD 5 BANFF RD UXBRIDGE ON L9P 1S9	FSTH
----------	---------	---------	-------	---	-------------

License Issue Date: 6/4/1990
 Tank Status: Licensed
 Tank Status As Of: December 2008
 Operation Type: Private Fuel Outlet
 Facility Type: Gasoline Station - Self Serve

--- Details ---

Status: Active
 Capacity: 13000
 Year of Installation: 1978
 Corrosion Protection:
 Tank Fuel Type: Liquid Fuel Single Wall UST - Diesel
 +
 Status: Active
 Capacity: 13600
 Year of Installation: 1978
 Corrosion Protection:
 Tank Fuel Type: Liquid Fuel Single Wall UST - Diesel
 +
 Status: Active
 Capacity: 13600
 Year of Installation: 1978
 Corrosion Protection:
 Tank Fuel Type: Liquid Fuel Single Wall UST - Diesel
 +
 Status: Active
 Capacity: 9000
 Year of Installation: 1978
 Corrosion Protection:
 Tank Fuel Type: Liquid Fuel Single Wall UST - Diesel

<u>4</u>	3 of 10	W/154.5	281.0	NOBLE TRANSPORT LTD. 5 BANFF ROAD UXBRIDGE ON L9P 1S9	GEN
----------	---------	---------	-------	--	------------

Generator #: ON1225400
 Approval Yrs: 2009
 SIC Code: 484110
 SIC Description: General Freight Trucking Local

--- Details ---

Waste Code: 212
 Waste Description: ALIPHATIC SOLVENTS
 +
 Waste Code: 213
 Waste Description: PETROLEUM DISTILLATES

Map Key	Number of Records	Direction/ Distance m	Elevation m	Site	DB
+ Waste Code: 252 Waste Description: WASTE OILS & LUBRICANTS					
<u>4</u>	4 of 10	W/154.5	281.0	NOBLE TRANSPORT LTD. 5 BANFF ROAD UXBRIDGE ON L9P 1S9	28-633 GEN
Generator #: ON1225400 Approval Yrs: 92,93,94,95,96 SIC Code: 4561 SIC Description: GEN. FREIGHT TRUCK.					
--- Details ---					
Waste Code: 213 Waste Description: PETROLEUM DISTILLATES					
+ Waste Code: 252 Waste Description: WASTE OILS & LUBRICANTS					
<u>4</u>	5 of 10	W/154.5	281.0	NOBLE TRANSPORT LTD. 5 BANFF ROAD UXBRIDGE ON L9P 1S9	GEN
Generator #: ON1225400 Approval Yrs: 2012 SIC Code: 484110 SIC Description: General Freight Trucking Local					
--- Details ---					
Waste Code: 252 Waste Description: WASTE OILS & LUBRICANTS					
+ Waste Code: 212 Waste Description: ALIPHATIC SOLVENTS					
+ Waste Code: 213 Waste Description: PETROLEUM DISTILLATES					
<u>4</u>	6 of 10	W/154.5	281.0	NOBLE TRANSPORT LTD. 5 BANFF ROAD UXBRIDGE ON L9P 1S9	GEN
Generator #: ON1225400 Approval Yrs: 2011 SIC Code: 484110 SIC Description: General Freight Trucking Local					
--- Details ---					
Waste Code: 212 Waste Description: ALIPHATIC SOLVENTS					
+ Waste Code: 213 Waste Description: PETROLEUM DISTILLATES					
+ Waste Code: 252 Waste Description: WASTE OILS & LUBRICANTS					

Map Key	Number of Records	Direction/ Distance m	Elevation m	Site	DB
<u>4</u>	7 of 10	W/154.5	281.0	NOBLE TRANSPORT LTD. 5 BANFF ROAD UXBRIDGE ON L9P 1S9	GEN
Generator #:		ON1225400			
Approval Yrs:		2010			
SIC Code:		484110			
SIC Description:		General Freight Trucking Local			
--- Details ---					
Waste Code:		213			
Waste Description:		PETROLEUM DISTILLATES			
+					
Waste Code:		212			
Waste Description:		ALIPHATIC SOLVENTS			
+					
Waste Code:		252			
Waste Description:		WASTE OILS & LUBRICANTS			
<u>4</u>	8 of 10	W/154.5	281.0	NOBLE TRANSPORT LTD. 5 BANFF RD., P.O. BOX 40 UXBRIDGE ON L9P 1S9	GEN
Generator #:		ON1225400			
Approval Yrs:		89			
SIC Code:		4561			
SIC Description:		GEN. FREIGHT TRUCK.			
--- Details ---					
Waste Code:		252			
Waste Description:		WASTE OILS & LUBRICANTS			
<u>4</u>	9 of 10	W/154.5	281.0	NOBLE TRANSPORT LTD. 5 BANFF ROAD UXBRIDGE ON L9P 1S9	GEN
Generator #:		ON1225400			
Approval Yrs:		97,98,99,00,01,02,03,04,05,06,07,08			
SIC Code:		4561			
SIC Description:		GEN. FREIGHT TRUCK.			
--- Details ---					
Waste Code:		212			
Waste Description:		ALIPHATIC SOLVENTS			
+					
Waste Code:		213			
Waste Description:		PETROLEUM DISTILLATES			
+					
Waste Code:		221			
Waste Description:		LIGHT FUELS			
+					
Waste Code:		252			
Waste Description:		WASTE OILS & LUBRICANTS			
<u>4</u>	10 of 10	W/154.5	281.0	NOBLE TRANSPORT LTD 5 BANFF RD UXBRIDGE ON L9P 1S9	PRT
Location ID:		16115			
Type:		private			

Map Key	Number of Records	Direction/ Distance m	Elevation m	Site	DB
Expiry Date:					
Capacity (L):		27276.00			
Licence #:		0001004452			

5 1 of 5 W/156.4 281.2 **NOBLE TRANSPORT LTD**
5 BANFF RD
UXBRIDGE ON L9P 1S9 **FST**

Instance Number: 11029346
Cont Name:
Instance Type: FS Liquid Fuel Tank
Fuel Type: Diesel
Status: Active
Capacity: 13600
Tank Material: Steel
Corrosion Protection: Sacrificial anode
Tank Type: Single Wall UST
Install Year: 1978
Parent Facility Type: Fuels Safety Private Fuel Outlet - Self Serve
Facility Type: FS Liquid Fuel Tank

5 2 of 5 W/156.4 281.2 **NOBLE TRANSPORT LTD**
5 BANFF RD
UXBRIDGE ON L9P 1S9 **FST**

Instance Number: 11029352
Cont Name:
Instance Type: FS Liquid Fuel Tank
Fuel Type: Diesel
Status: Active
Capacity: 13600
Tank Material: Steel
Corrosion Protection: Sacrificial anode
Tank Type: Single Wall UST
Install Year: 1978
Parent Facility Type: Fuels Safety Private Fuel Outlet - Self Serve
Facility Type: FS Liquid Fuel Tank

5 3 of 5 W/156.4 281.2 **NOBLE TRANSPORT LTD**
5 BANFF RD
UXBRIDGE ON L9P 1S9 **FST**

Instance Number: 11029337
Cont Name:
Instance Type: FS Liquid Fuel Tank
Fuel Type: Diesel
Status: Active
Capacity: 13000
Tank Material: Steel
Corrosion Protection: Sacrificial anode
Tank Type: Single Wall UST
Install Year: 1978
Parent Facility Type: Fuels Safety Private Fuel Outlet - Self Serve
Facility Type: FS Liquid Fuel Tank

Map Key	Number of Records	Direction/ Distance m	Elevation m	Site	DB
<u>5</u>	4 of 5	W/156.4	281.2	NOBLE TRANSPORT LTD 5 BANFF RD UXBRIDGE ON L9P 1S9	FST
Instance Number:		11029361			
Cont Name:					
Instance Type:		FS Liquid Fuel Tank			
Fuel Type:		Diesel			
Status:		Active			
Capacity:		9000			
Tank Material:		Steel			
Corrosion Protection:		Sacrificial anode			
Tank Type:		Single Wall UST			
Install Year:		1978			
Parent Facility Type:		Fuels Safety Private Fuel Outlet - Self Serve			
Facility Type:		FS Liquid Fuel Tank			

<u>5</u>	5 of 5	W/156.4	281.2	NOBLE TRANSPORT LTD. 5 BANFF ROAD UXBRIDGE ON	GEN
Generator #:		ON1225400			
Approval Yrs:		2013			
SIC Code:		484110			
SIC Description:		GENERAL FREIGHT TRUCKING, LOCAL			
--- Details ---					
Waste Code:		212			
Waste Description:		ALIPHATIC SOLVENTS			
+					
Waste Code:		213			
Waste Description:		PETROLEUM DISTILLATES			
+					
Waste Code:		252			
Waste Description:		WASTE OILS & LUBRICANTS			

<u>6</u>	1 of 7	NW/161.6	278.4	Shobrook Gardens Ltd. 1 Elgin Park Drive Uxbridge ON L9P 1Y7	GEN
Generator #:		ON2525110			
Approval Yrs:		03,04,05,06,07,08			
SIC Code:		561799			
SIC Description:		All Other Services to Buildings & Dwellings			
--- Details ---					
Waste Code:		251			
Waste Description:		OIL SKIMMINGS & SLUDGES			

<u>6</u>	2 of 7	NW/161.6	278.4	Shobrook Gardens Inc 1 Elgin Park Drive Uxbridge ON L9P 1Y7	GEN
Generator #:		ON2525110			
Approval Yrs:		2011			
SIC Code:		561799			
SIC Description:		All Other Services to Buildings and Dwellings			
--- Details ---					

Map Key	Number of Records	Direction/ Distance m	Elevation m	Site	DB
Waste Code:		251			
Waste Description:		OIL SKIMMINGS & SLUDGES			
<u>6</u>	3 of 7	NW/161.6	278.4	Shobrook Gardens Inc 1 Elgin Park Drive Uxbridge ON L9P 1Y7	GEN
Generator #:		ON2525110			
Approval Yrs:		As of May 2015			
SIC Code:					
SIC Description:					
--- Details ---					
Waste Code:		251			
Waste Description:		Waste oils/sludges (petroleum based)			
<u>6</u>	4 of 7	NW/161.6	278.4	Shobrook Gardens Inc 1 Elgin Park Drive Uxbridge ON	GEN
Generator #:		ON2525110			
Approval Yrs:		2013			
SIC Code:		561799			
SIC Description:		ALL OTHER SERVICES TO BUILDINGS AND DWELLINGS			
--- Details ---					
Waste Code:		251			
Waste Description:		OIL SKIMMINGS & SLUDGES			
<u>6</u>	5 of 7	NW/161.6	278.4	Shobrook Gardens Inc 1 Elgin Park Drive Uxbridge ON L9P 1Y7	GEN
Generator #:		ON2525110			
Approval Yrs:		2010			
SIC Code:		561799			
SIC Description:		All Other Services to Buildings and Dwellings			
--- Details ---					
Waste Code:		251			
Waste Description:		OIL SKIMMINGS & SLUDGES			
<u>6</u>	6 of 7	NW/161.6	278.4	Shobrook Gardens Ltd. 1 Elgin Park Drive Uxbridge ON L9P 1Y7	GEN
Generator #:		ON2525110			
Approval Yrs:		2009			
SIC Code:		561799			
SIC Description:		All Other Services to Buildings and Dwellings			
--- Details ---					
Waste Code:		251			
Waste Description:		OIL SKIMMINGS & SLUDGES			
<u>6</u>	7 of 7	NW/161.6	278.4	Shobrook Gardens Inc 1 Elgin Park Drive Uxbridge ON L9P 1Y7	GEN

Map Key	Number of Records	Direction/ Distance m	Elevation m	Site	DB
Generator #:		ON2525110			
Approval Yrs:		2012			
SIC Code:		561799			
SIC Description:		All Other Services to Buildings and Dwellings			
--- Details ---					
Waste Code:		251			
Waste Description:		OIL SKIMMINGS & SLUDGES			
<u>7</u>	1 of 6	NW/187.0	279.2	Uxbridge Family Health Clinic Ltd. 2 Elgin Park Drive Unit B Uxbridge ON L9P 0B1	GEN
Generator #:		ON5089849			
Approval Yrs:		2010			
SIC Code:		621110			
SIC Description:		Offices of Physicians			
--- Details ---					
Waste Code:		312			
Waste Description:		PATHOLOGICAL WASTES			
+					
Waste Code:		261			
Waste Description:		PHARMACEUTICALS			
<u>7</u>	2 of 6	NW/187.0	279.2	Uxbridge Family Health Clinic Ltd. 2 Elgin Park Drive Unit B Uxbridge ON L9P 0B1	GEN
Generator #:		ON5089849			
Approval Yrs:		2009			
SIC Code:		621110			
SIC Description:		Offices of Physicians			
--- Details ---					
Waste Code:		312			
Waste Description:		PATHOLOGICAL WASTES			
<u>7</u>	3 of 6	NW/187.0	279.2	Uxbridge Health Centre Ltd. Debbie Edgell 2 Elgin Park Drive Unit B Uxbridge ON L9P 0B1	GEN
Generator #:		ON9704774			
Approval Yrs:		As of May 2015			
SIC Code:					
SIC Description:					
--- Details ---					
Waste Code:		261			
Waste Description:		Pharmaceuticals			
+					
Waste Code:		312			
Waste Description:		Pathological wastes			
<u>7</u>	4 of 6	NW/187.0	279.2	Uxbridge Family Health Clinic Ltd. 2 Elgin Park Drive Unit B Uxbridge ON L9P 0B1	GEN

Map Key	Number of Records	Direction/ Distance m	Elevation m	Site	DB
Generator #: Approval Yrs: SIC Code: SIC Description:		ON5089849 2011 621110 Offices of Physicians			
--- Details --- Waste Code: Waste Description: + Waste Code: Waste Description:		312 PATHOLOGICAL WASTES + 261 PHARMACEUTICALS			
<u>7</u>	5 of 6	NW/187.0	279.2	Uxbridge Family Health Clinic Ltd. 2 Elgin Park Drive Unit B Uxbridge ON L9P 0B1	GEN
Generator #: Approval Yrs: SIC Code: SIC Description:		ON5089849 07,08 621110 Offices of Physicians			
--- Details --- Waste Code: Waste Description: + Waste Code: Waste Description:		261 PHARMACEUTICALS + 312 PATHOLOGICAL WASTES			
<u>7</u>	6 of 6	NW/187.0	279.2	Uxbridge Family Health Clinic Ltd. 2 Elgin Park Drive Unit B Uxbridge ON L9P 0B1	GEN
Generator #: Approval Yrs: SIC Code: SIC Description:		ON5089849 2012 621110 Offices of Physicians			
--- Details --- Waste Code: Waste Description: + Waste Code: Waste Description:		261 PHARMACEUTICALS + 312 PATHOLOGICAL WASTES			
<u>8</u>	1 of 8	W/212.8	284.0	MIKE MURRELL 1 BANFF RD HWY 47 UXBRIDGE ON	EXP
Instance ID: TSSA Program Area: Maximum Hazard Rank: Expired Date: Instance Number: Instance Type: Status: Description:		63400 11029400 FS Liquid Fuel Tank EXPIRED FS Liquid Fuel Tank			

Map Key	Number of Records	Direction/ Distance m	Elevation m	Site	DB
<u>8</u>	2 of 8	W/212.8	284.0	MIKE MURRELL 1 BANFF RD HWY 47 UXBRIDGE ON	EXP
Instance ID:		63247			
TSSA Program Area:					
Maximum Hazard Rank:					
Expired Date:					
Instance Number:		11029409			
Instance Type:		FS Piping			
Status:		EXPIRED			
Description:		FS Piping			
<u>8</u>	3 of 8	W/212.8	284.0	MIKE MURRELL 1 BANFF RD HWY 47 UXBRIDGE ON	EXP
Instance ID:		63241			
TSSA Program Area:					
Maximum Hazard Rank:					
Expired Date:					
Instance Number:		11029431			
Instance Type:		FS Piping			
Status:		EXPIRED			
Description:		FS Piping			
<u>8</u>	4 of 8	W/212.8	284.0	MIKE MURRELL 1 BANFF RD HWY 47 UXBRIDGE ON	EXP
Instance ID:		63237			
TSSA Program Area:					
Maximum Hazard Rank:					
Expired Date:					
Instance Number:		11029446			
Instance Type:		FS Piping			
Status:		EXPIRED			
Description:		FS Piping			
<u>8</u>	5 of 8	W/212.8	284.0	MIKE MURRELL 1 BANFF RD HWY 47 UXBRIDGE ON L9P 1S9	EXP
Instance ID:					
TSSA Program Area:					
Maximum Hazard Rank:					
Expired Date:		4/20/1993			
Instance Number:		9680248			
Instance Type:		FS Facility			
Status:		EXPIRED			
Description:					
<u>8</u>	6 of 8	W/212.8	284.0	MIKE MURRELL 1 BANFF RD HWY 47 UXBRIDGE ON	EXP

Map Key	Number of Records	Direction/ Distance m	Elevation m	Site	DB
---------	-------------------	--------------------------	----------------	------	----

Instance ID: 63666
 TSSA Program Area:
 Maximum Hazard Rank:
 Expired Date:
 Instance Number: 11029422
 Instance Type: FS Liquid Fuel Tank
 Status: EXPIRED
 Description: FS Liquid Fuel Tank

<u>8</u>	7 of 8	W/212.8	284.0	MIKE MURRELL 1 BANFF RD HWY 47 UXBRIDGE ON L9P 1S9	EXP
----------	--------	---------	-------	--	-----

Instance ID:
 TSSA Program Area:
 Maximum Hazard Rank:
 Expired Date: 4/20/1993
 Instance Number: 11029437
 Instance Type: FS Liquid Fuel Tank
 Status: EXPIRED
 Description:

<u>8</u>	8 of 8	W/212.8	284.0	MIKE MURRELL 1 BANFF RD HWY 47 UXBRIDGE ON L9P 1S9	PRT
----------	--------	---------	-------	--	-----

Location ID: 16117
 Type: retail
 Expiry Date: 1994-04-30
 Capacity (L): 113500
 Licence #: 0076387075

<u>9</u>	1 of 3	W/215.5	284.0	MIKE MURRELL 1 BANFF RDHWY 47 UXBRIDGE ON L9P 1S9	EXP
----------	--------	---------	-------	---	-----

Instance ID: 63666
 TSSA Program Area:
 Maximum Hazard Rank:
 Expired Date: 4/20/1993
 Instance Number: 11029422
 Instance Type: FS Liquid Fuel Tank
 Status: EXPIRED
 Description: FS Gasoline Station - Full Serve

<u>9</u>	2 of 3	W/215.5	284.0	MIKE MURRELL 1 BANFF RDHWY 47 UXBRIDGE ON L9P 1S9	EXP
----------	--------	---------	-------	---	-----

Instance ID: 63400
 TSSA Program Area:
 Maximum Hazard Rank:
 Expired Date: 4/20/1993
 Instance Number: 11029400

Map Key	Number of Records	Direction/ Distance m	Elevation m	Site	DB
<p>Instance Type: FS Liquid Fuel Tank Status: EXPIRED Description: FS Gasoline Station - Full Serve</p>					
<u>9</u>	3 of 3	W/215.5	284.0	MIKE MURRELL 1 BANFF RDHWY 47 UXBRIDGE ON L9P 1S9	EXP
<p>Instance ID: 63844 TSSA Program Area: Maximum Hazard Rank: Expired Date: 4/20/1993 Instance Number: 11029437 Instance Type: FS Liquid Fuel Tank Status: EXPIRED Description: FS Gasoline Station - Full Serve</p>					
<u>10</u>	1 of 1	WNW/252.9	284.7	UCO PETROLEUM INC C/O SHIRLEY WONNELL LOT 28 PRT W 1/2 CON 6 UXBRIDGE ON	PRT
<p>Location ID: 16131 Type: retail Expiry Date: 1996-02-28 Capacity (L): 158800 Licence #: 0013093001</p>					
<u>11</u>	1 of 1	NW/245.0	281.7	Pharmavin Inc. 232 TORONTO ST SOUTH, RR #1 Uxbridge ON	GEN
<p>Generator #: ON8156114 Approval Yrs: As of May 2015 SIC Code: SIC Description: --- Details --- Waste Code: 312 Waste Description: Pathological wastes</p>					
<u>12</u>	1 of 8	NE/149.4	294.8	WOODEN STICKS GOLF INC. 98 ELGIN PARK DRIVE UXBRIDGE ON L9P 1N2	GEN
<p>Generator #: ON2587600 Approval Yrs: As of May 2015 SIC Code: SIC Description: --- Details --- Waste Code: 221 Waste Description: Light fuels + Waste Code: 212 Waste Description: Aliphatic solvents and residues</p>					

Map Key	Number of Records	Direction/Distance m	Elevation m	Site	DB
+ Waste Code: 213 Waste Description: Petroleum distillates					
+ Waste Code: 252 Waste Description: Waste crankcase oils and lubricants					
<u>12</u>	2 of 8	NE/149.4	294.8	WOODEN STICKS GOLF INC. 98 ELGIN PARK DRIVE UXBRIDGE ON L9P 0C2	GEN
Generator #:		ON2587600			
Approval Yrs:		2010			
SIC Code:		713910			
SIC Description:		Golf Courses and Country Clubs			
--- Details ---					
Waste Code:		213			
Waste Description:		PETROLEUM DISTILLATES			
+					
Waste Code:		252			
Waste Description:		WASTE OILS & LUBRICANTS			
+					
Waste Code:		212			
Waste Description:		ALIPHATIC SOLVENTS			
+					
Waste Code:		221			
Waste Description:		LIGHT FUELS			
<u>12</u>	3 of 8	NE/149.4	294.8	WOODEN STICKS GOLF INC 98 ELGIN PARK DRIVE UXBRIDGE ON L9P 1N2	GEN
Generator #:		ON6076596			
Approval Yrs:		05			
SIC Code:		713910			
SIC Description:		Golf Courses and Country Clubs			
--- Details ---					
Waste Code:		212			
Waste Description:		ALIPHATIC SOLVENTS			
+					
Waste Code:		221			
Waste Description:		LIGHT FUELS			
+					
Waste Code:		252			
Waste Description:		WASTE OILS & LUBRICANTS			
<u>12</u>	4 of 8	NE/149.4	294.8	WOODEN STICKS GOLF INC. 98 ELGIN PARK DRIVE UXBRIDGE ON	GEN
Generator #:		ON2587600			
Approval Yrs:		2013			
SIC Code:		713910			
SIC Description:		GOLF COURSES AND COUNTRY CLUBS			
--- Details ---					
Waste Code:		221			
Waste Description:		LIGHT FUELS			

Map Key	Number of Records	Direction/ Distance m	Elevation m	Site	DB

12 5 of 8 NE/149.4 294.8 **WOODEN STICKS GOLF INC.
98 ELGIN PARK DRIVE
UXBRIDGE ON L9P 0C2** GEN

Generator #: ON2587600
Approval Yrs: 2011
SIC Code: 713910
SIC Description: Golf Courses and Country Clubs

--- Details ---

Waste Code: 252
Waste Description: WASTE OILS & LUBRICANTS
+
Waste Code: 213
Waste Description: PETROLEUM DISTILLATES
+
Waste Code: 221
Waste Description: LIGHT FUELS
+
Waste Code: 212
Waste Description: ALIPHATIC SOLVENTS

12 6 of 8 NE/149.4 294.8 **WOODEN STICKS GOLF INC.
98 ELGIN PARK DRIVE
UXBRIDGE ON L9P 0C2** GEN

Generator #: ON2587600
Approval Yrs: 07,08
SIC Code: 713910
SIC Description: Golf Courses and Country Clubs

--- Details ---

Waste Code: 212
Waste Description: ALIPHATIC SOLVENTS
+
Waste Code: 213
Waste Description: PETROLEUM DISTILLATES
+
Waste Code: 221
Waste Description: LIGHT FUELS
+
Waste Code: 252
Waste Description: WASTE OILS & LUBRICANTS

12 7 of 8 NE/149.4 294.8 **WOODEN STICKS GOLF INC.
98 ELGIN PARK DRIVE
UXBRIDGE ON L9P 0C2** GEN

Generator #: ON2587600

Map Key	Number of Records	Direction/ Distance m	Elevation m	Site	DB
---------	-------------------	-----------------------	-------------	------	----

Approval Yrs: 2009
 SIC Code: 713910
 SIC Description: Golf Courses and Country Clubs

--- Details ---

Waste Code: 212
 Waste Description: ALIPHATIC SOLVENTS
 +
 Waste Code: 213
 Waste Description: PETROLEUM DISTILLATES
 +
 Waste Code: 221
 Waste Description: LIGHT FUELS
 +
 Waste Code: 252
 Waste Description: WASTE OILS & LUBRICANTS

<u>12</u>	8 of 8	NE/149.4	294.8	WOODEN STICKS GOLF INC. 98 ELGIN PARK DRIVE UXBRIDGE ON L9P 0C2	GEN
-----------	--------	----------	-------	---	-----

Generator #: ON2587600
 Approval Yrs: 2012
 SIC Code: 713910
 SIC Description: Golf Courses and Country Clubs

--- Details ---

Waste Code: 252
 Waste Description: WASTE OILS & LUBRICANTS
 +
 Waste Code: 221
 Waste Description: LIGHT FUELS
 +
 Waste Code: 213
 Waste Description: PETROLEUM DISTILLATES
 +
 Waste Code: 212
 Waste Description: ALIPHATIC SOLVENTS

<u>13</u>	1 of 1	SW/238.0	281.2	UXBRIDGE SMALL ENGINES LTD DOUG ROGERS LOT 8 PL M1181 11 DOUGLAS RD UXBRIDGE ON	PRT
-----------	--------	----------	-------	--	-----

Location ID: 16124
 Type: retail
 Expiry Date: 1992-10-31
 Capacity (L): 2000
 Licence #: 0033993001

<u>14</u>	1 of 27	WNW/291.2	285.0	UPI ENERGY LP* 246 TORONTO ST PT W 1/2 CON 6 LOT28 UXBRIDGE ON L9P 0C4	EXP
-----------	---------	-----------	-------	--	-----

Instance ID:
 TSSA Program Area:
 Maximum Hazard Rank:
 Expired Date: 5/28/2009

Map Key	Number of Records	Direction/ Distance m	Elevation m	Site	DB
Instance Number:		11029632			
Instance Type:		FS Liquid Fuel Tank			
Status:		EXPIRED			
Description:					
<u>14</u>	2 of 27	WNW/291.2	285.0	UPI ENERGY LP* 246 TORONTO STPT W 1/2 CON 6 LOT28 UXBRIDGE ON L9P 0C4	EXP
Instance ID:		63281			
TSSA Program Area:					
Maximum Hazard Rank:					
Expired Date:		5/28/2009			
Instance Number:		11029647			
Instance Type:		FS Liquid Fuel Tank			
Status:		EXPIRED			
Description:		FS Bulk Plant (Small)			
<u>14</u>	3 of 27	WNW/291.2	285.0	UPI ENERGY LP* 246 TORONTO ST PT W 1/2 CON 6 LOT28 UXBRIDGE ON L9P 0C4	EXP
Instance ID:					
TSSA Program Area:					
Maximum Hazard Rank:					
Expired Date:		5/28/2009			
Instance Number:		11029638			
Instance Type:		FS Liquid Fuel Tank			
Status:		EXPIRED			
Description:					
<u>14</u>	4 of 27	WNW/291.2	285.0	UPI ENERGY LP* 246 TORONTO ST PT W 1/2 CON 6 LOT28 UXBRIDGE ON	EXP
Instance ID:		63281			
TSSA Program Area:					
Maximum Hazard Rank:					
Expired Date:					
Instance Number:		11029647			
Instance Type:		FS Liquid Fuel Tank			
Status:		EXPIRED			
Description:		FS Liquid Fuel Tank			
<u>14</u>	5 of 27	WNW/291.2	285.0	UPI ENERGY LP* 246 TORONTO STPT W 1/2 CON 6 LOT28 UXBRIDGE ON L9P 0C4	EXP
Instance ID:		63249			
TSSA Program Area:					
Maximum Hazard Rank:					
Expired Date:		5/28/2009			
Instance Number:		11029623			
Instance Type:		FS Liquid Fuel Tank			
Status:		EXPIRED			

Map Key	Number of Records	Direction/ Distance m	Elevation m	Site	DB
<i>Description:</i>		FS Bulk Plant (Small)			
<u>14</u>	6 of 27	WNW/291.2	285.0	UPI ENERGY LP* 246 TORONTO ST PT W 1/2 CON 6 LOT28 UXBRIDGE ON L9P 0C4	EXP
<i>Instance ID:</i>					
<i>TSSA Program Area:</i>					
<i>Maximum Hazard Rank:</i>					
<i>Expired Date:</i>		5/28/2009			
<i>Instance Number:</i>		11029653			
<i>Instance Type:</i>		FS Liquid Fuel Tank			
<i>Status:</i>		EXPIRED			
<i>Description:</i>					
<u>14</u>	7 of 27	WNW/291.2	285.0	UPI ENERGY LP* 246 TORONTO ST PT W 1/2 CON 6 LOT28 UXBRIDGE ON	EXP
<i>Instance ID:</i>		63249			
<i>TSSA Program Area:</i>					
<i>Maximum Hazard Rank:</i>					
<i>Expired Date:</i>					
<i>Instance Number:</i>		11029623			
<i>Instance Type:</i>		FS Liquid Fuel Tank			
<i>Status:</i>		EXPIRED			
<i>Description:</i>		FS Liquid Fuel Tank			
<u>14</u>	8 of 27	WNW/291.2	285.0	UPI ENERGY LP* 246 TORONTO STPT W 1/2 CON 6 LOT28 UXBRIDGE ON L9P 0C4	EXP
<i>Instance ID:</i>		64354			
<i>TSSA Program Area:</i>					
<i>Maximum Hazard Rank:</i>					
<i>Expired Date:</i>		5/28/2009			
<i>Instance Number:</i>		11029653			
<i>Instance Type:</i>		FS Liquid Fuel Tank			
<i>Status:</i>		EXPIRED			
<i>Description:</i>		FS Bulk Plant (Small)			
<u>14</u>	9 of 27	WNW/291.2	285.0	UPI ENERGY LP* 246 TORONTO STPT W 1/2 CON 6 LOT28 UXBRIDGE ON L9P 0C4	EXP
<i>Instance ID:</i>		63287			
<i>TSSA Program Area:</i>					
<i>Maximum Hazard Rank:</i>					
<i>Expired Date:</i>		5/28/2009			
<i>Instance Number:</i>		11029638			
<i>Instance Type:</i>		FS Liquid Fuel Tank			
<i>Status:</i>		EXPIRED			
<i>Description:</i>		FS Bulk Plant (Small)			

Map Key	Number of Records	Direction/ Distance m	Elevation m	Site	DB
14	10 of 27	WNW/291.2	285.0	UPI ENERGY LP* 246 TORONTO STPT W 1/2 CON 6 LOT28 UXBRIDGE ON L9P 0C4	EXP
Instance ID:		63879			
TSSA Program Area:					
Maximum Hazard Rank:					
Expired Date:		5/28/2009			
Instance Number:		11029632			
Instance Type:		FS Liquid Fuel Tank			
Status:		EXPIRED			
Description:		FS Bulk Plant (Small)			
14	11 of 27	WNW/291.2	285.0	UPI ENERGY LP* 246 TORONTO STPT W 1/2 CON 6 LOT28 UXBRIDGE ON L9P 0C4	FST
Instance Number:		11498321			
Cont Name:					
Instance Type:		FS Liquid Fuel Tank			
Fuel Type:		Gasoline			
Status:		Active			
Capacity:		46400			
Tank Material:		Fiberglass (FRP)			
Corrosion Protection:		Fiberglass			
Tank Type:		Double Wall UST			
Install Year:		1996			
Parent Facility Type:		FS Bulk Plant (Small)			
Facility Type:		FS Liquid Fuel Tank			
14	12 of 27	WNW/291.2	285.0	UPI ENERGY LP* 246 TORONTO STPT W 1/2 CON 6 LOT28 UXBRIDGE ON L9P 0C4	FST
Instance Number:		11029662			
Cont Name:					
Instance Type:		FS Liquid Fuel Tank			
Fuel Type:		Diesel			
Status:		Active			
Capacity:		45400			
Tank Material:		Fiberglass (FRP)			
Corrosion Protection:		Fiberglass			
Tank Type:		Single Wall UST			
Install Year:		1991			
Parent Facility Type:		FS Bulk Plant (Small)			
Facility Type:		FS Liquid Fuel Tank			
14	13 of 27	WNW/291.2	285.0	UPI ENERGY LP* 246 TORONTO STPT W 1/2 CON 6 LOT28 UXBRIDGE ON L9P 0C4	FST
Instance Number:		11029668			
Cont Name:					
Instance Type:		FS Liquid Fuel Tank			
Fuel Type:		Diesel			
Status:		Active			

Map Key	Number of Records	Direction/ Distance m	Elevation m	Site	DB
Capacity:		45400			
Tank Material:		Fiberglass (FRP)			
Corrosion Protection:		Fiberglass			
Tank Type:		Single Wall UST			
Install Year:		1991			
Parent Facility Type:		FS Bulk Plant (Small)			
Facility Type:		FS Liquid Fuel Tank			
14	14 of 27	WNW/291.2	285.0	UPI ENERGY LP* 246 TORONTO STPT W 1/2 CON 6 LOT28 UXBRIDGE ON L9P 0C4	FST
Instance Number:		11498292			
Cont Name:					
Instance Type:		FS Liquid Fuel Tank			
Fuel Type:		Other			
Status:		Active			
Capacity:		46400			
Tank Material:		Fiberglass (FRP)			
Corrosion Protection:		Fiberglass			
Tank Type:		Double Wall UST			
Install Year:		1996			
Parent Facility Type:		FS Bulk Plant (Small)			
Facility Type:		FS Liquid Fuel Tank			
14	15 of 27	WNW/291.2	285.0	UPI ENERGY LP* 246 TORONTO STPT W 1/2 CON 6 LOT28 UXBRIDGE ON L9P 0C4	FST
Instance Number:		11029677			
Cont Name:					
Instance Type:		FS Liquid Fuel Tank			
Fuel Type:		Diesel			
Status:		Active			
Capacity:		46400			
Tank Material:		Fiberglass (FRP)			
Corrosion Protection:		Fiberglass			
Tank Type:		Single Wall UST			
Install Year:		1991			
Parent Facility Type:		FS Bulk Plant (Small)			
Facility Type:		FS Liquid Fuel Tank			
14	16 of 27	WNW/291.2	285.0	UPI ENERGY LP* 246 TORONTO STPT W 1/2 CON 6 LOT28 UXBRIDGE ON L9P 0C4	FST
Instance Number:		11498310			
Cont Name:					
Instance Type:		FS Liquid Fuel Tank			
Fuel Type:		Diesel			
Status:		Active			
Capacity:		46400			
Tank Material:		Fiberglass (FRP)			
Corrosion Protection:		Fiberglass			
Tank Type:		Double Wall UST			
Install Year:		1996			
Parent Facility Type:		FS Bulk Plant (Small)			

Map Key	Number of Records	Direction/ Distance m	Elevation m	Site	DB
---------	-------------------	--------------------------	----------------	------	----

Facility Type:		FS Liquid Fuel Tank			
----------------	--	---------------------	--	--	--

<u>14</u>	17 of 27	WNW/291.2	285.0	UPI ENERGY LP* 246 TORONTO STPT W 1/2 CON 6 LOT28 UXBRIDGE ON L9P 0C4	FST
-----------	----------	-----------	-------	---	-----

Instance Number: 11498301
 Cont Name:
 Instance Type: FS Liquid Fuel Tank
 Fuel Type: Diesel
 Status: Active
 Capacity: 46400
 Tank Material: Fiberglass (FRP)
 Corrosion Protection: Fiberglass
 Tank Type: Double Wall UST
 Install Year: 1996
 Parent Facility Type: FS Bulk Plant (Small)
 Facility Type: FS Liquid Fuel Tank

<u>14</u>	18 of 27	WNW/291.2	285.0	UPI INC 246 TORONTO ST PT W 1/2 CON 6 LOT28 UXBRIDGE ON	FSTH
-----------	----------	-----------	-------	---	------

License Issue Date: 1/18/2002
 Tank Status: Licensed
 Tank Status As Of: December 2008
 Operation Type: Retail Fuel Outlet
 Facility Type: Bulk Plant (small)

--- Details ---

Status: Active
 Capacity: 13600
 Year of Installation: 1982
 Corrosion Protection:
 Tank Fuel Type: Liquid Fuel Single Wall UST - Fuel Oil
 +
 Status: Active
 Capacity: 68100
 Year of Installation: 1982
 Corrosion Protection:
 Tank Fuel Type: Liquid Fuel Single Wall UST - Fuel Oil
 +
 Status: Active
 Capacity: 45400
 Year of Installation: 1982
 Corrosion Protection:
 Tank Fuel Type: Liquid Fuel Single Wall UST - Gasoline
 +
 Status: Active
 Capacity: 9080
 Year of Installation: 1982
 Corrosion Protection:
 Tank Fuel Type: Liquid Fuel Single Wall UST - Diesel
 +
 Status: Active
 Capacity: 22700
 Year of Installation: 1982
 Corrosion Protection:

Map Key	Number of Records	Direction/ Distance m	Elevation m	Site	DB
Tank Fuel Type:		Liquid Fuel Single Wall UST - Fuel Oil			
+					
Status:		Active			
Capacity:		45400			
Year of Installation:		1991			
Corrosion Protection:					
Tank Fuel Type:		Liquid Fuel Single Wall UST - Diesel			
+					
Status:		Active			
Capacity:		45400			
Year of Installation:		1991			
Corrosion Protection:					
Tank Fuel Type:		Liquid Fuel Single Wall UST - Diesel			
+					
Status:		Active			
Capacity:		45400			
Year of Installation:		1991			
Corrosion Protection:					
Tank Fuel Type:		Liquid Fuel Single Wall UST - Diesel			
+					
Status:		Active			
Capacity:		46400			
Year of Installation:		1996			
Corrosion Protection:					
Tank Fuel Type:		Liquid Fuel Single Wall UST - Fuel Oil			
+					
Status:		Active			
Capacity:		46400			
Year of Installation:		1996			
Corrosion Protection:					
Tank Fuel Type:		Liquid Fuel Single Wall UST - Other			
+					
Status:		Active			
Capacity:		46400			
Year of Installation:		1996			
Corrosion Protection:					
Tank Fuel Type:		Liquid Fuel Single Wall UST - Diesel			
+					
Status:		Active			
Capacity:		22200			
Year of Installation:		1996			
Corrosion Protection:					
Tank Fuel Type:		Liquid Fuel Single Wall UST - Gasoline			
+					
Status:		Active			
Capacity:		22200			
Year of Installation:		1996			
Corrosion Protection:					
Tank Fuel Type:		Liquid Fuel Single Wall UST - Gasoline			
+					
Status:		Active			
Capacity:		45400			
Year of Installation:		1991			
Corrosion Protection:					
Tank Fuel Type:		Liquid Fuel Single Wall UST - Fuel Oil			
+					
Status:		Active			
Capacity:		45400			
Year of Installation:		1991			
Corrosion Protection:					
Tank Fuel Type:		Liquid Fuel Single Wall UST - Fuel Oil			
+					

Map Key	Number of Records	Direction/ Distance m	Elevation m	Site	DB
Status: Active Capacity: 45400 Year of Installation: 1991 Corrosion Protection: Tank Fuel Type: Liquid Fuel Single Wall UST - Diesel					
<u>14</u>	19 of 27	WNW/291.2	285.0	UCO PETROLEUM INC. 39-262 UCO UXBRIDGE, 246 TORONTO STREET SOUTH CONC. 6, PT LOT 28 & RP 40R4947 PART 2 UXBRIDGE ON L9P 1R1	GEN
Generator #: ON1446969 Approval Yrs: 94,95 SIC Code: 5111 SIC Description: PETROLEUM PROD., WH.					
--- Details --- Waste Code: 221 Waste Description: LIGHT FUELS					
<u>14</u>	20 of 27	WNW/291.2	285.0	UPI ENERGY LP 246 TORONTO STREET SOUTH CONC. 6, PT LOT 28 & RP 40R4947 PART 2 UXBRIDGE ON L9P 1R1	GEN
Generator #: ON1446969 Approval Yrs: 07,08 SIC Code: 412110 SIC Description: Petroleum Product Wholesaler-Distributors					
--- Details --- Waste Code: 221 Waste Description: LIGHT FUELS					
<u>14</u>	21 of 27	WNW/291.2	285.0	UPI ENERGY LP 246 TORONTO STREET SOUTH CONC. 6, PT LOT 28 & RP 40R4947 PART 2 UXBRIDGE ON L9P 1R1	GEN
Generator #: ON1446969 Approval Yrs: 2012 SIC Code: 412110 SIC Description: Petroleum Product Wholesaler-Distributors					
--- Details --- Waste Code: 221 Waste Description: LIGHT FUELS					
<u>14</u>	22 of 27	WNW/291.2	285.0	UPI ENERGY LP 246 TORONTO STREET SOUTH CONC. 6, PT LOT 28 & RP 40R4947 PART 2 UXBRIDGE ON L9P 1R1	GEN
Generator #: ON1446969 Approval Yrs: As of May 2015 SIC Code: SIC Description:					

Map Key	Number of Records	Direction/ Distance m	Elevation m	Site	DB
--- Details ---					
			221		
			Light fuels		
<u>14</u>	23 of 27	WNW/291.2	285.0	UPI ENERGY LP 246 TORONTO STREET SOUTH CONC. 6, PT LOT 28 & RP 40R4947 PART 2 UXBRIDGE ON L9P 1R1	GEN
			Generator #:	ON1446969	
			Approval Yrs:	2010	
			SIC Code:	412110	
			SIC Description:	Petroleum Product Wholesaler-Distributors	
--- Details ---					
			221		
			LIGHT FUELS		
<u>14</u>	24 of 27	WNW/291.2	285.0	UPI INC. 246 TORONTO STREET SOUTH CONC. 6, PT LOT 28 & RP 40R4947 PART 2 UXBRIDGE ON L0C 1K0	GEN
			Generator #:	ON1446969	
			Approval Yrs:	92,93,96,97,98,99,00,01,02,03,04,05,06	
			SIC Code:	5111	
			SIC Description:	PETROLEUM PROD., WH.	
--- Details ---					
			221		
			LIGHT FUELS		
<u>14</u>	25 of 27	WNW/291.2	285.0	UPI ENERGY LP 246 TORONTO STREET SOUTH CONC. 6, PT LOT 28 & RP 40R4947 PART 2 UXBRIDGE ON L9P 1R1	GEN
			Generator #:	ON1446969	
			Approval Yrs:	2011	
			SIC Code:	412110	
			SIC Description:	Petroleum Product Wholesaler-Distributors	
--- Details ---					
			221		
			LIGHT FUELS		
<u>14</u>	26 of 27	WNW/291.2	285.0	UPI ENERGY LP 246 TORONTO STREET SOUTH CONC. 6, PT LOT 28 & RP 40R4947 PART 2 UXBRIDGE ON	GEN
			Generator #:	ON1446969	
			Approval Yrs:	2013	
			SIC Code:	412110	
			SIC Description:	PETROLEUM PRODUCT WHOLESALER-DISTRIBUTORS	
--- Details ---					
			221		
			LIGHT FUELS		

Map Key	Number of Records	Direction/ Distance m	Elevation m	Site	DB
14	27 of 27	WNW/291.2	285.0	UPI ENERGY LP 246 TORONTO STREET SOUTH CONC. 6, PT LOT 28 & RP 40R4947 PART 2 UXBRIDGE ON L9P 1R1	GEN
Generator #:		ON1446969			
Approval Yrs:		2009			
SIC Code:		412110			
SIC Description:		Petroleum Product Wholesaler-Distributors			
--- Details ---					
Waste Code:		221			
Waste Description:		LIGHT FUELS			
15	1 of 1	SW/271.7	283.1	MARTINO'S CABINETS & REFINISHING 12 DOUGLAS ROAD UNIT 2 UXBRIDGE ON	GEN
Generator #:		ON9095814			
Approval Yrs:		03,04			
SIC Code:					
SIC Description:					
16	1 of 9	WSW/335.3	285.0	SHREE GLOBAL ENTERPRISES INC 285 TORONTO ST S UXBRIDGE ON L9P 1S9	EXP
Instance ID:		75193			
TSSA Program Area:					
Maximum Hazard Rank:					
Expired Date:		5/28/2009			
Instance Number:		11262954			
Instance Type:		FS Liquid Fuel Tank			
Status:		EXPIRED			
Description:		FS Gasoline Station - Full Serve			
16	2 of 9	WSW/335.3	285.0	SHREE GLOBAL ENTERPRISES INC 285 TORONTO ST S UXBRIDGE ON L9P 1S9	EXP
Instance ID:		75803			
TSSA Program Area:					
Maximum Hazard Rank:					
Expired Date:		5/28/2009			
Instance Number:		11262901			
Instance Type:		FS Liquid Fuel Tank			
Status:		EXPIRED			
Description:		FS Gasoline Station - Full Serve			
16	3 of 9	WSW/335.3	285.0	SHREE GLOBAL ENTERPRISES INC 285 TORONTO ST S UXBRIDGE ON L9P 1S9	EXP
Instance ID:		76305			

Map Key	Number of Records	Direction/ Distance m	Elevation m	Site	DB
<p>TSSA Program Area: Maximum Hazard Rank: Expired Date: 5/28/2009 Instance Number: 11262884 Instance Type: FS Liquid Fuel Tank Status: EXPIRED Description: FS Gasoline Station - Full Serve</p>					
<u>16</u>	4 of 9	WSW/335.3	285.0	SHREE GLOBAL ENTERPRISES INC 285 TORONTO ST S UXBRIDGE ON L9P 1S9	EXP
<p>Instance ID: 75896 TSSA Program Area: Maximum Hazard Rank: Expired Date: 5/28/2009 Instance Number: 11262935 Instance Type: FS Liquid Fuel Tank Status: EXPIRED Description: FS Gasoline Station - Full Serve</p>					
<u>16</u>	5 of 9	WSW/335.3	285.0	SHREE GLOBAL ENTERPRISES INC 285 TORONTO ST S UXBRIDGE ON L9P 1S9	EXP
<p>Instance ID: 75474 TSSA Program Area: Maximum Hazard Rank: Expired Date: 5/28/2009 Instance Number: 11262922 Instance Type: FS Liquid Fuel Tank Status: EXPIRED Description: FS Gasoline Station - Full Serve</p>					
<u>16</u>	6 of 9	WSW/335.3	285.0	PIONEER ENERGY MANAGEMENT INC 285 TORONTO ST S UXBRIDGE ON L9P 1S9	FST
<p>Instance Number: 63433252 Cont Name: Instance Type: FS Liquid Fuel Tank Fuel Type: Gasoline Status: Active Capacity: 46400 Tank Material: Fiberglass (FRP) Corrosion Protection: Fiberglass Tank Type: Double Wall UST Install Year: 2002 Parent Facility Type: FS Gasoline Station - Self Serve Facility Type: FS Liquid Fuel Tank</p>					
<u>16</u>	7 of 9	WSW/335.3	285.0	PIONEER ENERGY MANAGEMENT INC 285 TORONTO ST S UXBRIDGE ON L9P 1S9	FST

Map Key	Number of Records	Direction/ Distance m	Elevation m	Site	DB
<i>Instance Number:</i>		63433254			
<i>Cont Name:</i>					
<i>Instance Type:</i>		FS Liquid Fuel Tank			
<i>Fuel Type:</i>		Gasoline			
<i>Status:</i>		Active			
<i>Capacity:</i>		46400			
<i>Tank Material:</i>		Fiberglass (FRP)			
<i>Corrosion Protection:</i>		Fiberglass			
<i>Tank Type:</i>		Double Wall UST			
<i>Install Year:</i>		2002			
<i>Parent Facility Type:</i>		FS Gasoline Station - Self Serve			
<i>Facility Type:</i>		FS Liquid Fuel Tank			

16 8 of 9 WSW/335.3 285.0 PIONEER ENERGY MANAGEMENT INC FST
 285 TORONTO ST S
 UXBRIDGE ON L9P 1S9

<i>Instance Number:</i>		63433251			
<i>Cont Name:</i>					
<i>Instance Type:</i>		FS Liquid Fuel Tank			
<i>Fuel Type:</i>		Diesel			
<i>Status:</i>		Active			
<i>Capacity:</i>		22700			
<i>Tank Material:</i>		Fiberglass (FRP)			
<i>Corrosion Protection:</i>		Fiberglass			
<i>Tank Type:</i>		Double Wall UST			
<i>Install Year:</i>		2002			
<i>Parent Facility Type:</i>		FS Gasoline Station - Self Serve			
<i>Facility Type:</i>		FS Liquid Fuel Tank			

16 9 of 9 WSW/335.3 285.0 PIONEER ENERGY MANAGEMENT INC FST
 285 TORONTO ST S
 UXBRIDGE ON L9P 1S9

<i>Instance Number:</i>		63433253			
<i>Cont Name:</i>					
<i>Instance Type:</i>		FS Liquid Fuel Tank			
<i>Fuel Type:</i>		Gasoline			
<i>Status:</i>		Active			
<i>Capacity:</i>		46400			
<i>Tank Material:</i>		Fiberglass (FRP)			
<i>Corrosion Protection:</i>		Fiberglass			
<i>Tank Type:</i>		Double Wall UST			
<i>Install Year:</i>		2002			
<i>Parent Facility Type:</i>		FS Gasoline Station - Self Serve			
<i>Facility Type:</i>		FS Liquid Fuel Tank			

17 1 of 25 WSW/339.6 285.8 SHREE GLOBAL ENTERPRISES INC EXP
 285 TORONTO ST S
 UXBRIDGE ON L9P 1S9

<i>Instance ID:</i>					
<i>TSSA Program Area:</i>					
<i>Maximum Hazard Rank:</i>					
<i>Expired Date:</i>		5/28/2009			
<i>Instance Number:</i>		11262922			
<i>Instance Type:</i>		FS Liquid Fuel Tank			

Map Key	Number of Records	Direction/ Distance m	Elevation m	Site	DB
Status:		EXPIRED			
Description:					
<u>17</u>	2 of 25	WSW/339.6	285.8	PAULS ESSO 285 TORONTO ST S UXBRIDGE ON	EXP
Instance ID:		11723			
TSSA Program Area:					
Maximum Hazard Rank:					
Expired Date:					
Instance Number:		10086514			
Instance Type:		FS Facility			
Status:		EXPIRED			
Description:		FS Propane Refill Cntr - Cylr Fill			
<u>17</u>	3 of 25	WSW/339.6	285.8	SHREE GLOBAL ENTERPRISES INC 285 TORONTO ST S UXBRIDGE ON	EXP
Instance ID:		49960			
TSSA Program Area:					
Maximum Hazard Rank:					
Expired Date:					
Instance Number:		10897411			
Instance Type:		FS Piping			
Status:		EXPIRED			
Description:		FS Piping			
<u>17</u>	4 of 25	WSW/339.6	285.8	SHREE GLOBAL ENTERPRISES INC 285 TORONTO ST S UXBRIDGE ON L9P 1S9	EXP
Instance ID:					
TSSA Program Area:					
Maximum Hazard Rank:					
Expired Date:		5/28/2009			
Instance Number:		11262954			
Instance Type:		FS Liquid Fuel Tank			
Status:		EXPIRED			
Description:					
<u>17</u>	5 of 25	WSW/339.6	285.8	SHREE GLOBAL ENTERPRISES INC 285 TORONTO ST S UXBRIDGE ON	EXP
Instance ID:		280099			
TSSA Program Area:					
Maximum Hazard Rank:					
Expired Date:					
Instance Number:		24430140			
Instance Type:		FS Facility			
Status:		EXPIRED			
Description:		FS Cylinder Exchange			

Map Key	Number of Records	Direction/ Distance m	Elevation m	Site	DB
<u>17</u>	6 of 25	WSW/339.6	285.8	SHREE GLOBAL ENTERPRISES INC 285 TORONTO ST S UXBRIDGE ON	EXP
Instance ID:		76305			
TSSA Program Area:					
Maximum Hazard Rank:					
Expired Date:					
Instance Number:		11262884			
Instance Type:		FS Liquid Fuel Tank			
Status:		EXPIRED			
Description:		FS Liquid Fuel Tank			
<u>17</u>	7 of 25	WSW/339.6	285.8	SHREE GLOBAL ENTERPRISES INC 285 TORONTO ST S UXBRIDGE ON	EXP
Instance ID:		50583			
TSSA Program Area:					
Maximum Hazard Rank:					
Expired Date:					
Instance Number:		10897450			
Instance Type:		FS Piping			
Status:		EXPIRED			
Description:		FS Piping			
<u>17</u>	8 of 25	WSW/339.6	285.8	SHREE GLOBAL ENTERPRISES INC 285 TORONTO ST S UXBRIDGE ON	EXP
Instance ID:		50084			
TSSA Program Area:					
Maximum Hazard Rank:					
Expired Date:					
Instance Number:		10897396			
Instance Type:		FS Piping			
Status:		EXPIRED			
Description:		FS Piping			
<u>17</u>	9 of 25	WSW/339.6	285.8	PAULS ESSO 285 TORONTO ST S UXBRIDGE ON	EXP
Instance ID:		76082			
TSSA Program Area:					
Maximum Hazard Rank:					
Expired Date:					
Instance Number:		11262803			
Instance Type:		FS Propane Tank			
Status:		EXPIRED			
Description:		FS Propane Tank			

Map Key	Number of Records	Direction/ Distance m	Elevation m	Site	DB
<u>17</u>	10 of 25	WSW/339.6	285.8	WILLIAMSON ESSO CENTRE H J HUDSON MGR/OPR 285 TORONTO ST S UXBRIDGE ON L9P 1S9	EXP
<p>Instance ID: TSSA Program Area: Maximum Hazard Rank: Expired Date: 10/1/1990 Instance Number: 10086484 Instance Type: FS Facility Status: EXPIRED Description:</p>					
<u>17</u>	11 of 25	WSW/339.6	285.8	PAULS ESSO 285 TORONTO ST S UXBRIDGE ON L9P 1S9	EXP
<p>Instance ID: TSSA Program Area: Maximum Hazard Rank: Expired Date: 5/28/2009 Instance Number: 10086649 Instance Type: FS Facility Status: EXPIRED Description:</p>					
<u>17</u>	12 of 25	WSW/339.6	285.8	PAULS ESSO 285 TORONTO ST S UXBRIDGE ON	EXP
<p>Instance ID: 75379 TSSA Program Area: Maximum Hazard Rank: Expired Date: Instance Number: 11262822 Instance Type: FS Propane Tank Status: EXPIRED Description: FS Propane Tank</p>					
<u>17</u>	13 of 25	WSW/339.6	285.8	SHREE GLOBAL ENTERPRISES INC 285 TORONTO ST S UXBRIDGE ON L9P 1S9	EXP
<p>Instance ID: TSSA Program Area: Maximum Hazard Rank: Expired Date: 5/28/2009 Instance Number: 11262901 Instance Type: FS Liquid Fuel Tank Status: EXPIRED Description:</p>					
<u>17</u>	14 of 25	WSW/339.6	285.8	SHREE GLOBAL ENTERPRISES INC 285 TORONTO ST S	EXP

Map Key	Number of Records	Direction/ Distance m	Elevation m	Site	DB
UXBRIDGE ON					
Instance ID:		75896			
TSSA Program Area:					
Maximum Hazard Rank:					
Expired Date:					
Instance Number:		11262935			
Instance Type:		FS Liquid Fuel Tank			
Status:		EXPIRED			
Description:		FS Liquid Fuel Tank			
17	15 of 25	WSW/339.6	285.8	SHREE GLOBAL ENTERPRISES INC 285 TORONTO ST S UXBRIDGE ON	EXP
Instance ID:		50526			
TSSA Program Area:					
Maximum Hazard Rank:					
Expired Date:					
Instance Number:		10897428			
Instance Type:		FS Piping			
Status:		EXPIRED			
Description:		FS Piping			
17	16 of 25	WSW/339.6	285.8	1690658 ONTARIO INC O/A UXBRIDGE ESSO 285 TORONTO ST S UXBRIDGE ON L9P 1S9	FSTH
License Issue Date:		5/29/2006			
Tank Status:		Licensed			
Tank Status As Of:		August 2007			
Operation Type:		Retail Fuel Outlet			
Facility Type:		Gasoline Station - Self Serve			
--- Details ---					
Status:		Active			
Capacity:		13600			
Year of Installation:		1985			
Corrosion Protection:					
Tank Fuel Type:		Liquid Fuel Single Wall UST - Diesel			
+					
Status:		Active			
Capacity:		22700			
Year of Installation:		1985			
Corrosion Protection:					
Tank Fuel Type:		Liquid Fuel Single Wall UST - Gasoline			
+					
Status:		Active			
Capacity:		22700			
Year of Installation:		1985			
Corrosion Protection:					
Tank Fuel Type:		Liquid Fuel Single Wall UST - Gasoline			
+					
Status:		Active			
Capacity:		13600			
Year of Installation:		1985			
Corrosion Protection:					

Map Key	Number of Records	Direction/ Distance m	Elevation m	Site	DB
Tank Fuel Type:		Liquid Fuel Single Wall UST - Gasoline			

<u>17</u>	17 of 25	WSW/339.6	285.8	SHREE GLOBAL ENTERPRISES INC 285 TORONTO ST S UXBRIDGE ON L9P 1S9	FSTH
-----------	----------	-----------	-------	---	------

License Issue Date: 11/3/2008 12:00:00 PM
 Tank Status: Licensed
 Tank Status As Of: December 2008
 Operation Type: Retail Fuel Outlet
 Facility Type: Gasoline Station - Self Serve

--- Details ---

Status: Active
 Capacity: 13600
 Year of Installation: 1985
 Corrosion Protection:
 Tank Fuel Type: Liquid Fuel Single Wall UST - Diesel
 +
 Status: Active
 Capacity: 22700
 Year of Installation: 1985
 Corrosion Protection:
 Tank Fuel Type: Liquid Fuel Single Wall UST - Gasoline
 +
 Status: Active
 Capacity: 22700
 Year of Installation: 1985
 Corrosion Protection:
 Tank Fuel Type: Liquid Fuel Single Wall UST - Gasoline
 +
 Status: Active
 Capacity: 13600
 Year of Installation: 1985
 Corrosion Protection:
 Tank Fuel Type: Liquid Fuel Single Wall UST - Gasoline
 +
 Status: Active
 Capacity: 13600
 Year of Installation: 1982
 Corrosion Protection:
 Tank Fuel Type: Liquid Fuel Single Wall UST - Gasoline
 +
 Status: Active
 Capacity: 13600
 Year of Installation: 1982
 Corrosion Protection:
 Tank Fuel Type: Liquid Fuel Single Wall UST - Diesel
 +
 Status: Active
 Capacity: 22700
 Year of Installation: 1982
 Corrosion Protection:
 Tank Fuel Type: Liquid Fuel Single Wall UST - Gasoline
 +
 Status: Active
 Capacity: 22700
 Year of Installation: 1982
 Corrosion Protection:
 Tank Fuel Type: Liquid Fuel Single Wall UST - Gasoline
 +

Map Key	Number of Records	Direction/ Distance m	Elevation m	Site	DB
Status: Active Capacity: 22700 Year of Installation: 1982 Corrosion Protection: Tank Fuel Type: Liquid Fuel Single Wall UST - Gasoline					
<u>17</u>	18 of 25	WSW/339.6	285.8	Imperial Oil 285 TORONTO STREET SOUTH UXBRIDGE ON L9P 1S9	GEN
Generator #: ON7800822 Approval Yrs: 07,08 SIC Code: 447110 SIC Description: Gasoline Stations with Convenience Stores					
--- Details ---					
Waste Code: 251 Waste Description: OIL SKIMMINGS & SLUDGES					
<u>17</u>	19 of 25	WSW/339.6	285.8	PAULS ESSO 285 TORONTO ST S UXBRIDGE ON L9P1S9	PRT
Location ID: 10753 Type: retail Expiry Date: 1995-07-31 Capacity (L): 3300 Licence #: 0076414226					
<u>17</u>	20 of 25	WSW/339.6	285.8	PAULS ESSO 285 TORONTO ST S UXBRIDGE ON L9P 1S9	PRT
Location ID: 10753 Type: retail Expiry Date: 1995-03-31 Capacity (L): 19974 Licence #: 0056938001					
<u>17</u>	21 of 25	WSW/339.6	285.8	WILLIAMSON ESSO CENTRE H J HUDSON MGR/OPR 285 TORONTO ST S UXBRIDGE ON L9P 1S9	PRT
Location ID: 10753 Type: retail Expiry Date: 1991-09-30 Capacity (L): 95300 Licence #: 0049876001					
<u>17</u>	22 of 25	WSW/339.6	285.8	285 TORONTO ST HWY 47 S UXBRIDGE ON	PRT
Location ID: 18274 Type: retail					

Map Key	Number of Records	Direction/ Distance m	Elevation m	Site	DB
---------	-------------------	-----------------------	-------------	------	----

Expiry Date:
Capacity (L):
Licence #:

<u>17</u>	23 of 25	WSW/339.6	285.8	PAULS ESSO 285 TORONTO ST S UXBRIDGE ON L9P 1S9	PRT
-----------	----------	-----------	-------	--	------------

Location ID: 10753
Type: retail
Expiry Date: 1995-02-28
Capacity (L): 20809
Licence #: 0076414192

<u>17</u>	24 of 25	WSW/339.6	285.8	SHALLU'S ESSO 285 TORONTO ST S UXBRIDGE ON L9P 1S9	RST
-----------	----------	-----------	-------	---	------------

Facility: Service Stations-Gasoline, Oil & Natural Gas
Description:

<u>17</u>	25 of 25	WSW/339.6	285.8	PAUL'S ESSO 285 TORONTO ST S UXBRIDGE ON L9P1S9	RST
-----------	----------	-----------	-------	--	------------

Facility: Service Stations-Gasoline, Oil & Natural Gas
Description:

<u>18</u>	1 of 1	SW/421.8	288.0	DRUG STORE PHARMACY 321 TORONTO STREET SOUTH UXBRIDGE ON L9P 1N2	GEN
-----------	--------	----------	-------	---	------------

Generator #: ON2539602
Approval Yrs: 01
SIC Code: 6031
SIC Description: PHARMACIES

--- Details ---

Waste Code: 261
Waste Description: PHARMACEUTICALS
+
Waste Code: 312
Waste Description: PATHOLOGICAL WASTES

Unplottable Summary

Total: 13 Unplottable sites

DB	Company Name/Site Name	Address	City	Postal
EXP	UXBRIDGE SMALL ENGINES LTD DOUG ROGERS	LOT 8 PL M1181 11 DOUGLAS RD	UXBRIDGE ON	
GEN	Township of Uxbridge	Cemetery Rd	Uxbridge ON	
GEN	RACCO IRON & METAL LTD.	PART LOT 18 & 19, CONCESSION 4	UXBRIDGE TOWNSHIP ON	
GEN	RACCO IRON & METAL LTD.	PART LOT 18 & 19, CONCESSION 4	UXBRIDGE TOWNSHIP ON	
GEN	SANDHILL AGGREGATES LIMITED	CONCESSION ROAD NO. 4 AT HWY. NO. 47	UXBRIDGE TWP. ON	
GEN	RACCO IRON & METAL LTD.	PART LOT 18 & 19, CONCESSION 4	UXBRIDGE TOWNSHIP ON	
GEN	RACCO IRON & METAL LTD	PART LOT 18 & 19, CONC 4	UXBRIDGE TWP ON	
GEN	RACCO IRON & METAL LTD.	PART LOT 18 & 19, CONCESSION 4	UXBRIDGE TOWNSHIP ON	
GEN	RACCO IRON & METAL LTD.	PART LOT 18 & 19, CONCESSION 4	UXBRIDGE TOWNSHIP ON	
GEN	RACCO IRON & METAL LTD.	PART LOT 18 & 19, CONCESSION 4	UXBRIDGE TOWNSHIP ON	
GEN	RACCO IRON & METAL LTD.	PART LOT 18 & 19, CONCESSION 4	UXBRIDGE TOWNSHIP ON	
PRT	VGG PETROLEUM INCORPORATED	LOT 25 CON 5 HWY 47	UXBRIDGE ON	
PRT	VGG PETROLEUM INCORPORATED	LOT 25 CON 5 HWY 47	UXBRIDGE ON	

Unplottable Report

Site: **UXBRIDGE SMALL ENGINES LTD DOUG ROGERS**
LOT 8 PL M1181 11 DOUGLAS RD UXBRIDGE ON

Database:
EXP

Instance ID: 391923
TSSA Program Area:
Maximum Hazard Rank:
Expired Date:
Instance Number: 9644377
Instance Type: FS Facility
Status: EXPIRED
Description: FS Propane Refill Cntr - Cylr Fill

Site: **Township of Uxbridge**
Cemetery Rd Uxbridge ON

Database:
GEN

Generator #: ON3394705
Approval Yrs: As of May 2015
SIC Code:
SIC Description:

--- Details ---

Waste Code: 251
Waste Description: Waste oils/sludges (petroleum based)

Site: **RACCO IRON & METAL LTD.**
PART LOT 18 & 19, CONCESSION 4 UXBRIDGE TOWNSHIP ON

Database:
GEN

Generator #: ON1297100
Approval Yrs: As of May 2015
SIC Code:
SIC Description:

--- Details ---

Waste Code: 252
Waste Description: Waste crankcase oils and lubricants
+
Waste Code: 251
Waste Description: Waste oils/sludges (petroleum based)
+
Waste Code: 221
Waste Description: Light fuels

Site: **RACCO IRON & METAL LTD.**
PART LOT 18 & 19, CONCESSION 4 UXBRIDGE TOWNSHIP ON

Database:
GEN

Generator #: ON1297100
Approval Yrs: 2013
SIC Code: 418110, 484222
SIC Description: RECYCLABLE METAL WHOLESALER-DISTRIBUTORS, DRY BULK MATERIALS TRUCKING, LOCAL

--- Details ---

Waste Code: 251
Waste Description: OIL SKIMMINGS & SLUDGES
+
Waste Code: 252
Waste Description: WASTE OILS & LUBRICANTS
+
Waste Code: 221
Waste Description: LIGHT FUELS

Site: SANDHILL AGGREGATES LIMITED
CONCESSION ROAD NO. 4 AT HWY. NO. 47 UXBRIDGE TWP. ON

Database:
GEN

Generator #: ON1952801
Approval Yrs: 94,95,96,97,98
SIC Code: 0821
SIC Description: SAND & GRAVEL PITS

--- Details ---

Waste Code: 252
Waste Description: WASTE OILS & LUBRICANTS

Site: RACCO IRON & METAL LTD.
PART LOT 18 & 19, CONCESSION 4 UXBRIDGE TOWNSHIP ON

Database:
GEN

Generator #: ON1297100
Approval Yrs: 2010
SIC Code: 418110, 484222
SIC Description: Recyclable Metal Wholesaler-Distributors, Dry Bulk Materials Trucking Local

--- Details ---

Waste Code: 252
Waste Description: WASTE OILS & LUBRICANTS
+
Waste Code: 251
Waste Description: OIL SKIMMINGS & SLUDGES
+
Waste Code: 221
Waste Description: LIGHT FUELS

Site: RACCO IRON & METAL LTD
PART LOT 18 & 19, CONC 4 UXBRIDGE TWP ON

Database:
GEN

Generator #: ON1297100
Approval Yrs: 92,93,97,98
SIC Code: 5619
SIC Description: COMB. METAL PROD.

--- Details ---

Waste Code: 251
Waste Description: OIL SKIMMINGS & SLUDGES

Site: RACCO IRON & METAL LTD.
PART LOT 18 & 19, CONCESSION 4 UXBRIDGE TOWNSHIP ON

Database:
GEN

Generator #: ON1297100
Approval Yrs: 2011
SIC Code: 418110, 484222
SIC Description: Recyclable Metal Wholesaler-Distributors, Dry Bulk Materials Trucking Local

--- Details ---

Waste Code: 252
Waste Description: WASTE OILS & LUBRICANTS
+
Waste Code: 221
Waste Description: LIGHT FUELS
+
Waste Code: 251
Waste Description: OIL SKIMMINGS & SLUDGES

Site: RACCO IRON & METAL LTD.
PART LOT 18 & 19, CONCESSION 4 UXBRIDGE TOWNSHIP ON

Database:
GEN

Generator #: ON1297100
Approval Yrs: 2012
SIC Code: 418110, 484222
SIC Description: Recyclable Metal Wholesaler-Distributors, Dry Bulk Materials Trucking Local

--- Details ---

Waste Code: 251
Waste Description: OIL SKIMMINGS & SLUDGES
+
Waste Code: 252
Waste Description: WASTE OILS & LUBRICANTS
+
Waste Code: 221
Waste Description: LIGHT FUELS

Site: RACCO IRON & METAL LTD.
PART LOT 18 & 19, CONCESSION 4 UXBRIDGE TOWNSHIP ON

Database:
GEN

Generator #: ON1297100
Approval Yrs: 02,03,04,05,06,07,08
SIC Code:
SIC Description:

--- Details ---

Waste Code: 252
Waste Description: WASTE OILS & LUBRICANTS
+
Waste Code: 251
Waste Description: OIL SKIMMINGS & SLUDGES
+
Waste Code: 221
Waste Description: LIGHT FUELS

Site: RACCO IRON & METAL LTD.
PART LOT 18 & 19, CONCESSION 4 UXBRIDGE TOWNSHIP ON

Database:
GEN

Generator #: ON1297100
Approval Yrs: 2009
SIC Code: 418110, 484222
SIC Description: Recyclable Metal Wholesaler-Distributors, Dry Bulk Materials Trucking Local

--- Details ---

Waste Code: 221
Waste Description: LIGHT FUELS
+
Waste Code: 251
Waste Description: OIL SKIMMINGS & SLUDGES
+

Waste Code: 252
Waste Description: WASTE OILS & LUBRICANTS

Site: VGG PETROLEUM INCORPORATED
LOT 25 CON 5 HWY 47 UXBRIDGE ON

Database:
PRT

Location ID: 16130
Type: retail
Expiry Date: 1995-01-31
Capacity (L): 1200
Licence #: 0076354117

Site: VGG PETROLEUM INCORPORATED
LOT 25 CON 5 HWY 47 UXBRIDGE ON

Database:
PRT

Location ID: 16130
Type: retail
Expiry Date: 1995-01-31
Capacity (L): 27937
Licence #: 0076354315

Appendix: Database Descriptions

Ecolog Environmental Risk Information Services Ltd can search the following databases. The extent of Historical information varies with each database and current information is determined by what is publicly available to Ecolog ERIS at the time of update. **Note:** Databases denoted with " * " indicates that the database will no longer be updated. See the individual database description for more information.

Abandoned Aggregate Inventory:

Provincial AAGR

The MAAP Program maintains a database of all abandoned pits and quarries. Please note that the database is only referenced by lot and concession and city/town location. The database provides information regarding the location, type, size, land use, status and general comments.*

Government Publication Date: Sept 2002*

Aggregate Inventory:

Provincial AGR

The Ontario Ministry of Natural Resources maintains a database of all active pits and quarries. The database provides information regarding the registered owner/operator, location name, operation type, approval type, and maximum annual tonnage.

Government Publication Date: Up to Mar 2015

Abandoned Mine Information System:

Provincial AMIS

The Abandoned Mines Information System contains data on known abandoned and inactive mines located on both Crown and privately held lands. The information was provided by the Ministry of Northern Development and Mines (MNDM), with the following disclaimer: "the database provided has been compiled from various sources, and the Ministry of Northern Development and Mines makes no representation and takes no responsibility that such information is accurate, current or complete". Reported information includes official mine name, status, background information, mine start/end date, primary commodity, mine features, hazards and remediation.

Government Publication Date: 1800-Jan 2014

Anderson's Waste Disposal Sites:

Private ANDR

The information provided in this database was collected by examining various historical documents which aimed to characterize the likely position of former waste disposal sites from 1860 to present. The research initiative behind the creation of this database was to identify those sites that are missing from the Ontario MOE Waste Disposal Site Inventory, as well as to provide revisions and corrections to the positions and descriptions of sites currently listed in the MOE inventory. In addition to historic waste disposal facilities, the database also identifies certain auto wreckers and scrap yards that have been extrapolated from documentary sources. Please note that the data is not warranted to be complete, exhaustive or authoritative. The information was collected for research purposes only.

Government Publication Date: 1860s-Present

Automobile Wrecking & Supplies:

Private AUWR

This database provides an inventory of all known locations that are involved in the scrap metal, automobile wrecking/recycling, and automobile parts & supplies industry. Information is provided on the company name, location and business type.

Government Publication Date: 2001-Jul 2014

Borehole:

Provincial BORE

A borehole is the generalized term for any narrow shaft drilled in the ground, either vertically or horizontally. The information here includes geotechnical investigations or environmental site assessments, mineral exploration, or as a pilot hole for installing piers or underground utilities. Information is from many sources such as the Ministry of Transportation (MTO) boreholes from engineering reports and projects from the 1950 to 1990's in Southern Ontario. Boreholes from the Ontario Geological Survey (OGS) including The Urban Geology Analysis Information System (UGAIS) and the York Peel Durham Toronto (YPDT) database of the Conservation Authority Moraine Coalition. This database will include fields such as location, stratigraphy, depth, elevation, year drilled, etc. For all water well data or oil and gas well data for Ontario please refer to WWIS and OOGW.

Government Publication Date: 1875-Jul 2014

Certificates of Approval:

Provincial CA

This database contains the following types of approvals: Air & Noise, Industrial Sewage, Municipal & Private Sewage, Waste Management Systems and Renewable Energy Approvals. The MOE in Ontario states that any facility that releases emissions to the atmosphere, discharges contaminants to ground or surface water, provides potable water supplies, or stores, transports or disposes of waste, must have a Certificate of Approval before it can operate lawfully. Fields include approval number, business name, address, approval date, approval type and status. This database will no longer be updated, as CofA's have been replaced by either Environmental Activity and Sector Registry (EASR) or Environmental Compliance Approval (ECA). Please refer to those individual databases for any information after Oct.31, 2011.

*Government Publication Date: 1985-Oct 30, 2011**

Commercial Fuel Oil Tanks:

Provincial CFOT

Since May 2002, Ontario developed a new act where it became mandatory for fuel oil tanks to be registered with Technical Standards & Safety Authority (TSSA). This data would include all commercial underground fuel oil tanks in Ontario with fields such as location, registration number, tank material, age of tank and tank size.

Government Publication Date: 1948-2014

Chemical Register:

Private CHEM

This database includes information from both a one time study conducted in 1992 and private source and is a listing of facilities that manufacture or distribute chemicals. The production of these chemical substances may involve one or more chemical reactions and/or chemical separation processes (i.e. fractionation, solvent extraction, crystallization, etc.).

Government Publication Date: 1992, 1999-Jul 2014

Inventory of Coal Gasification Plants and Coal Tar Sites:

Provincial COAL

This inventory includes both the "Inventory of Coal Gasification Plant Waste Sites in Ontario-April 1987" and the Inventory of Industrial Sites Producing or Using Coal Tar and Related Tars in Ontario-November 1988) collected by the MOE. It identifies industrial sites that produced and continue to produce or use coal tar and other related tars. Detailed information is available and includes: facility type, size, land use, information on adjoining properties, soil condition, site operators/occupants, site description, potential environmental impacts and historic maps available. This was a one-time inventory.*

*Government Publication Date: Apr 1987 and Nov 1988**

Compliance and Convictions:

Provincial CONV

This database summarizes the fines and convictions handed down by the Ontario courts beginning in 1989. Companies and individuals named here have been found guilty of environmental offenses in Ontario courts of law.

Government Publication Date: 1989-Feb 2014

Certificates of Property Use:

Provincial CPU

This is a subset taken from Ontario's Environmental Registry (EBR) database. It will include all CPU's on the registry such as (EPA s. 168.6) - Certificate of Property Use.

Government Publication Date: 1994-Sep 2015

Drill Hole Database:

Provincial DRL

The Ontario Drill Hole Database contains information on more than 113,000 percussion, overburden, sonic and diamond drill holes from assessment files on record with the department of Mines and Minerals. Please note that limited data is available for southern Ontario, as it was the last area to be completed. The database was created when surveys submitted to the Ministry were converted in the Assessment File Research Image Database (AFRI) project. However, the degree of accuracy (coordinates) as to the exact location of drill holes is dependent upon the source document submitted to the MNDM. Levels of accuracy used to locate holes are: centering on the mining claim; a sketch of the mining claim; a 1:50,000 map; a detailed company map; or from submitted a "Report of Work".

Government Publication Date: 1886-Jun 2014

Environmental Activity and Sector Registry:

Provincial EASR

On October 31, 2011, a smarter, faster environmental approvals system came into effect in Ontario. The EASR allows businesses to register certain activities with the ministry, rather than apply for an approval. The registry is available for common systems and processes, to which preset rules of operation can be applied. The EASR is currently available for: heating systems, standby power systems and automotive refinishing. Businesses whose activities aren't subject to the EASR may apply for an ECA (Environmental Compliance Approval), Please see our ECA database.

Government Publication Date: Oct 31 2011-Oct 2015

Environmental Registry:

Provincial EBR

The Environmental Registry lists proposals, decisions and exceptions regarding policies, Acts, instruments, or regulations that could significantly affect the environment. Through the Registry, thirteen provincial ministries notify the public of upcoming proposals and invite their comments. For example, if a local business is requesting a permit, license, or certificate of approval to release substances into the air or water; these are notified on the registry. Data includes: Approval for discharge into the natural environment other than water (i.e. Air) - EPA s. 9, Approval for sewage works - OWRA s. 53(1), and EPA s. 27 - Approval for a waste disposal site. For information regarding Permit to Take Water (PTTW), Certificate of Property Use (CPU) and (ORD) Orders please refer to those individual databases.

Government Publication Date: 1994-Sep 2015

Environmental Compliance Approval:

Provincial ECA

On October 31, 2011, a smarter, faster environmental approvals system came into effect in Ontario. In the past, a business had to apply for multiple approvals (known as certificates of approval) for individual processes and pieces of equipment. Today, a business either registers itself, or applies for a single approval, depending on the types of activities it conducts. Businesses whose activities aren't subject to the EASR may apply for an ECA. A single ECA addresses all of a business's emissions, discharges and wastes. Separate approvals for air, noise and waste are no longer required. This database will also include Renewable Energy Approvals. For certificates of approval prior to Nov 1st, 2011, please refer to the CA database. For all Waste Disposal Sites please refer to the WDS database.

Government Publication Date: Oct 31, 2011-Jun 2015

Environmental Effects Monitoring:

Federal EEM

The Environmental Effects Monitoring program assesses the effects of effluent from industrial or other sources on fish, fish habitat and human usage of fisheries resources. Since 1992, pulp and paper mills have been required to conduct EEM studies under the Pulp and Paper Effluent Regulations. This database provides information on the mill name, geographical location and sub-lethal toxicity data.

*Government Publication Date: 1992-2007**

ERIS Historical Searches:

Private EHS

ERIS has compiled a database of all environmental risk reports completed since March 1999. Available fields for this database include: site location, date of report, type of report, and search radius. As per all other databases, the ERIS database can be referenced on both the map and "Statistical Profile" page.

Government Publication Date: 1999-Aug 2014

Environmental Issues Inventory System:

Federal EIS

The Environmental Issues Inventory System was developed through the implementation of the Environmental Issues and Remediation Plan. This plan was established to determine the location and severity of contaminated sites on inhabited First Nation reserves, and where necessary, to remediate those that posed a risk to health and safety; and to prevent future environmental problems. The EIS provides information on the reserve under investigation, inventory number, name of site, environmental issue, site action (Remediation, Site Assessment), and date investigation completed.

*Government Publication Date: 1992-2001**

Emergency Management Historical Event:

Provincial EMHE

The Emergency Management Historical Event data class will store the locations of historical occurrences of emergency events. Events captured will include those assigned to the Ministry of Natural Resources by Order-In-Council (OIC) under the Emergency Management and Civil Protection Act as well as events where MNR provided requested emergency response assistance. Many of these events will have involved community evacuations, significant structural loss, and/or involvement of MNR emergency response staff. These events fall into one of ten (10) type categories: Dam Failure; Drought / Low Water; Erosion; Flood; Forest Fire; Soil and Bedrock Instability; Petroleum Resource Center Event, EMO Requested Assistance, Continuity of Operations Event, Other Requested Assistance.

Government Publication Date: May 31, 2014

List of TSSA Expired Facilities:

Provincial EXP

This is a list of all expired facilities that fall under the TSSA (TSSA Act & Safety Regulations), including the six regulations that exist under the Fuels Safety Division. It will include facilities such as private fuel outlets, bulk plants, fuel oil tanks, gasoline stations, marinas, propane filling stations, liquid fuel tanks, piping systems, etc. These tanks have been removed and automatically fall under the expired facilities inventory held by TSSA.

Government Publication Date: Current to Nov 2014

Federal Convictions:

Federal FCON

Environment Canada maintains a database referred to as the "Environmental Registry" that details prosecutions under the Canadian Environmental Protection Act (CEPA) and the Fisheries Act (FA). Information is provided on the company name, location, charge date, offence and penalty.

*Government Publication Date: 1988-Jun 2007**

Contaminated Sites on Federal Land:

Federal FCS

The Federal Contaminated Sites Inventory includes information on all known federal contaminated sites under the custodianship of departments, agencies and consolidated Crown corporations as well as those that are being or have been investigated to determine whether they have contamination arising from past use that could pose a risk to human health or the environment. The inventory also includes non-federal contaminated sites for which the Government of Canada has accepted some or all financial responsibility. It does not include sites where contamination has been caused by, and which are under the control of, enterprise Crown corporations, private individuals, firms or other levels of government.

Government Publication Date: June 2000-Oct 2015

Fisheries & Oceans Fuel Tanks:

Federal FOFT

Fisheries & Oceans Canada maintains an inventory of all aboveground & underground fuel storage tanks located on Fisheries & Oceans property or controlled by DFO. Our inventory provides information on the site name, location, tank owner, tank operator, facility type, storage tank location, tank contents & capacity, and date of tank installation.

Government Publication Date: 1964-Sept 2003

Fuel Storage Tank:

Provincial FST

The Technical Standards & Safety Authority (TSSA), under the Technical Standards & Safety Act of 2000 maintains a database of registered private and retail fuel storage tanks in Ontario with fields such as location, tank status, license date, tank type, tank capacity, fuel type, installation year and facility type.

Government Publication Date: 2010-Nov 2014

Fuel Storage Tank - Historic:

Provincial FSTH

The Technical Standards & Safety Authority (TSSA), under the Technical Standards & Safety Act of 2000 maintains a database of registered private and retail fuel storage tanks in Ontario with fields such as location, tank status, license date, tank type, tank capacity, fuel type, installation year and facility type.

*Government Publication Date: Pre-Jan 2010**

Ontario Regulation 347 Waste Generators Summary:

Provincial GEN

Regulation 347 of the Ontario EPA defines a waste generation site as any site, equipment and/or operation involved in the production, collection, handling and/or storage of regulated wastes. A generator of regulated waste is required to register the waste generation site and each waste produced, collected, handled, or stored at the site. This database contains the registration number, company name and address of registered generators including the types of hazardous wastes generated. It includes data on waste generating facilities such as: drycleaners, waste treatment and disposal facilities, machine shops, electric power distribution etc. This information is a summary of all years from 1986 including the most currently available data. Some records may contain, within the company name, the phrase "See & Use..." followed by a series of letters and numbers. This occurs when one company is amalgamated with or taken over by another registered company. The number listed as "See & Use", refers to the new ownership and the other identification number refers to the original ownership. This phrase serves as a link between the 2 companies until operations have been fully transferred.

Government Publication Date: 1986-May 2015

TSSA Historic Incidents:

Provincial HINC

This database will cover all incidences recorded by TSSA with their older system, before they moved to their new management system. TSSA's Fuels Safety Program administers the Technical Standards & Safety Act 2000, providing fuel-related safety services associated with the safe transportation, storage, handling and use of fuels such as gasoline, diesel, propane, natural gas and hydrogen. Under this Act, TSSA regulates fuel suppliers, storage facilities, transport trucks, pipelines, contractors and equipment or appliances that use fuels. The TSSA works to protect the public, the environment and property from fuel-related hazards such as spills, fires and explosions. This database will include spills and leaks from pipelines, diesel, fuel oil, gasoline, natural gas, propane and hydrogen recorded by the TSSA.

*Government Publication Date: 2006-June 2009**

Indian & Northern Affairs Fuel Tanks:

Federal IAFT

The Department of Indian & Northern Affairs Canada (INAC) maintains an inventory of all aboveground & underground fuel storage tanks located on both federal and crown land. Our inventory provides information on the reserve name, location, facility type, site/facility name, tank type, material & ID number, tank contents & capacity, and date of tank installation.

*Government Publication Date: 1950-Aug 2003**

TSSA Incidents:

Provincial INC

TSSA's Fuels Safety Program administers the Technical Standards & Safety Act 2000, providing fuel-related safety services associated with the safe transportation, storage, handling and use of fuels such as gasoline, diesel, propane, natural gas and hydrogen. Under this Act, TSSA regulates fuel suppliers, storage facilities, transport trucks, pipelines, contractors and equipment or appliances that use fuels. Includes incidents from fuel-related hazards such as spills, fires and explosions. This database will include spills and leaks from diesel, fuel oil, gasoline, natural gas, propane and hydrogen recorded by the TSSA.

Government Publication Date: June 2009-2014

Landfill Inventory Management Ontario:

Provincial LIMO

The Landfill Inventory Management Ontario (LIMO) database is updated every year, as the ministry compiles new and updated information. The inventory will include small and large landfills. Additionally, each year the ministry will request operators of the larger landfills complete a landfill data collection form that will be used to update LIMO and will include the following information from the previous operating year. This will include additional information such as estimated amount of total waste received, landfill capacity, estimated total remaining landfill capacity, fill rates, engineering designs, reporting and monitoring details, size of location, service area, approved waste types, leachate of site treatment, contaminant attenuation zone and more. The small landfills will include information such as site owner, site location and certificate of approval # and status.

Government Publication Date: 2012

Canadian Mine Locations:

Private MINE

This information is collected from the Canadian & American Mines Handbook. The Mines database is a national database that provides over 290 listings on mines (listed as public companies) dealing primarily with precious metals and hard rocks. Listed are mines that are currently in operation, closed, suspended, or are still being developed (advanced projects). Their locations are provided as geographic coordinates (x, y and/or longitude, latitude). As of 2002, data pertaining to Canadian smelters and refineries has been appended to this database.

*Government Publication Date: 1998-2009**

Mineral Occurrences:

Provincial MNR

In the early 70's, the Ministry of Northern Development and Mines created an inventory of approximately 19,000 mineral occurrences in Ontario, in regard to metallic and industrial minerals, as well as some information on building stones and aggregate deposits. Please note that the "Horizontal Positional Accuracy" is approximately +/- 200 m. Many reference elements for each record were derived from field sketches using pace or chain/tape measurements against claim posts or topographic features in the area. The primary limiting factor for the level of positional accuracy is the scale of the source material. The testing of horizontal accuracy of the source materials was accomplished by comparing the plan metric (X and Y) coordinates of that point with the coordinates of the same point as defined from a source of higher accuracy.

Government Publication Date: 1846-Apr 2013

National Analysis of Trends in Emergencies System (NATES):

Federal NATE

In 1974 Environment Canada established the National Analysis of Trends in Emergencies System (NATES) database, for the voluntary reporting of significant spill incidents. The data was to be used to assist in directing the work of the emergencies program. NATES ran from 1974 to 1994. Extensive information is available within this database including company names, place where the spill occurred, date of spill, cause, reason and source of spill, damage incurred, and amount, concentration, and volume of materials released.

*Government Publication Date: 1974-1994**

Non-Compliance Reports:

Provincial NCPL

The Ministry of the Environment provides information about non-compliant discharges of contaminants to air and water that exceed legal allowable limits, from regulated industrial and municipal facilities. A reported non-compliance failure may be in regard to a Control Order, Certificate of Approval, Sectoral Regulation or specific regulation/act.

Government Publication Date: 1994-2012

National Defence & Canadian Forces Fuel Tanks:

Federal NDFT

The Department of National Defence and the Canadian Forces maintains an inventory of all aboveground & underground fuel storage tanks located on DND lands. Our inventory provides information on the base name, location, tank type & capacity, tank contents, tank class, date of tank installation, date tank last used, and status of tank as of May 2001. This database will no longer be updated due to the new National Security protocols which have prohibited any release of this database.

*Government Publication Date: Up to May 2001**

National Defence & Canadian Forces Spills:

Federal NDSP

The Department of National Defence and the Canadian Forces maintains an inventory of spills to land and water. All spill sites have been classified under the "Transportation of Dangerous Goods Act - 1992". Our inventory provides information on the facility name, location, spill ID #, spill date, type of spill, as well as the quantity of substance spilled & recovered.

Government Publication Date: Mar 1999-Aug 2010

National Defence & Canadian Forces Waste Disposal Sites:

Federal NDWD

The Department of National Defence and the Canadian Forces maintains an inventory of waste disposal sites located on DND lands. Where available, our inventory provides information on the base name, location, type of waste received, area of site, depth of site, year site opened/closed and status.

Government Publication Date: 2001-Apr 2007*

National Environmental Emergencies System (NEES):

Federal NEES

In 2000, the Emergencies program implemented NEES, a reporting system for spills of hazardous substances. For the most part, this system only captured data from the Atlantic Provinces, some from Quebec and Ontario and a portion from British Columbia. Data for Alberta, Saskatchewan, Manitoba and the Territories was not captured. However, NEES is also a repository for all previous Environment Canada spill datasets. NEES is composed of the historic datasets ' or Trends ' which dates from approximately 1974 to present. NEES Trends is a compilation of historic databases, which were merged and includes data from NATES (National Analysis of Trends in Emergencies System), ARTS (Atlantic Regional Trends System), and NEES. In 2001, the Emergencies Program determined that variations in reporting regimes and requirements between federal and provincial agencies made national spill reporting and trend analysis difficult to achieve. As a consequence, the department has focused efforts on capturing data on spills of substances which fall under its legislative authority only (CEPA and FA). As such, the NEES database will be decommissioned in December 2004.

Government Publication Date: 1974-2003*

National PCB Inventory:

Federal NPCB

Environment Canada's National PCB inventory includes information on in-use PCB containing equipment in Canada including federal, provincial and private facilities. All federal out-of-service PCB containing equipment and all PCB waste owned by the federal government or by federally regulated industries such as airlines, railway companies, broadcasting companies, telephone and telecommunications companies, pipeline companies, etc. are also listed. Although it is not Environment Canada's mandate to collect data on non-federal PCB waste, the National PCB inventory includes some information on provincial and private PCB waste and storage sites. Some addresses provided may be Head Office addresses and are not necessarily the location of where the waste is being used or stored.

Government Publication Date: 1988-2008*

National Pollutant Release Inventory:

Federal NPRI

Environment Canada has defined the National Pollutant Release Inventory ("NPRI") as a federal government initiative designed to collect comprehensive national data regarding releases to air, water, or land, and waste transfers for recycling for more than 300 listed substances.

Government Publication Date: 1993-2013

Oil and Gas Wells:

Private OGW

The Nickle's Energy Group (publisher of the Daily Oil Bulletin) collects information on drilling activity including operator and well statistics. The well information database includes name, location, class, status and depth. The main Nickle's database is updated on a daily basis, however, this database is updated on a monthly basis. More information is available at www.nickles.com.

Government Publication Date: 1988-Sep 2015

Ontario Oil and Gas Wells:

Provincial OOGW

In 1998, the MNR handed over to the Ontario Oil, Gas and Salt Resources Corporation, the responsibility of maintaining a database of oil and gas wells drilled in Ontario. The OGSR Library has over 20,000+ wells in their database. Information available for all wells in the ERIS database include well owner/operator, location, permit issue date, and well cap date, license No., status, depth and the primary target (rock unit) of the well being drilled. All geology/stratigraphy table information, plus all water table information is also provide for each well record.

Inventory of PCB Storage Sites:

Provincial OPCB

The Ontario Ministry of Environment, Waste Management Branch, maintains an inventory of PCB storage sites within the province. Ontario Regulation 11/82 (Waste Management - PCB) and Regulation 347 (Generator Waste Management) under the Ontario EPA requires the registration of inactive PCB storage equipment and/or disposal sites of PCB waste with the Ontario Ministry of Environment. This database contains information on: 1) waste quantities; 2) major and minor sites storing liquid or solid waste; and 3) a waste storage inventory.

Government Publication Date: 1987-Oct 2004; 2012-Dec 2013

Orders:

Provincial ORD

This is a subset taken from Ontario's Environmental Registry (EBR) database. It will include all Orders on the registry such as (EPA s. 17) - Order for remedial work, (EPA s. 18) - Order for preventative measures, (EPA s. 43) - Order for removal of waste and restoration of site, (EPA s. 44) - Order for conformity with Act for waste disposal sites, (EPA s. 136) - Order for performance of environmental measures.

Government Publication Date: 1994-Sep 2015

Canadian Pulp and Paper:

Private PAP

This information is part of the Pulp and Paper Canada Directory. The Directory provides a comprehensive listing of the locations of pulp and paper mills and the products that they produce.

Government Publication Date: 1999, 2002, 2004, 2005, 2009

Parks Canada Fuel Storage Tanks:

Federal PCFT

Canadian Heritage maintains an inventory of all known fuel storage tanks operated by Parks Canada, in both National Parks and at National Historic Sites. The database details information on site name, location, tank install/removal date, capacity, fuel type, facility type, tank design and owner/operator.

Government Publication Date: 1920-Jan 2005*

Pesticide Register:

Provincial PES

The Ontario Ministry of Environment maintains a database of all manufacturers and vendors of registered pesticides.

Government Publication Date: 1988-Jun 2013

TSSA Pipeline Incidents:

Provincial PINC

TSSA's Fuels Safety Program administers the Technical Standards & Safety Act 2000, providing fuel-related safety services associated with the safe transportation, storage, handling and use of fuels such as gasoline, diesel, propane, natural gas and hydrogen. Under this Act, TSSA regulates fuel suppliers, storage facilities, transport trucks, pipelines, contractors and equipment or appliances that use fuels. This database will include spills, strike and leaks from recorded by the TSSA.

Government Publication Date: June 2009-2014

Private and Retail Fuel Storage Tanks:

Provincial PRT

The Fuels Safety Branch of the Ontario Ministry of Consumer and Commercial Relations maintained a database of all registered private fuel storage tanks and licensed retail fuel outlets. This database includes an inventory of locations that have gasoline, oil, waste oil, natural gas and/or propane storage tanks on their property. The MCCR no longer collects this information. This information is now collected by the Technical Standards and Safety Authority (TSSA).

Government Publication Date: 1989-1996*

Permit to Take Water:

Provincial PTTW

This is a subset taken from Ontario's Environmental Registry (EBR) database. It will include all PTTW's on the registry such as OWRA s. 34 - Permit to take water.

Government Publication Date: 1994-Sep 2015

Ontario Regulation 347 Waste Receivers Summary:

Provincial REC

Part V of the Ontario Environmental Protection Act ("EPA") regulates the disposal of regulated waste through an operating waste management system or a waste disposal site operated or used pursuant to the terms and conditions of a Certificate of Approval or a Provisional Certificate of Approval. Regulation 347 of the Ontario EPA defines a waste receiving site as any site or facility to which waste is transferred by a waste carrier. A receiver of regulated waste is required to register the waste receiving facility. This database represents registered receivers of regulated wastes, identified by registration number, company name and address, and includes receivers of waste such as: landfills, incinerators, transfer stations, PCB storage sites, sludge farms and water pollution control plants. This information is a summary of all years from 1986 including the most currently available data.

Government Publication Date: 1986-2013

Record of Site Condition:

Provincial RSC

The Record of Site Condition (RSC) is part of the Ministry of the Environment's Brownfields Environmental Site Registry. Protection from environmental cleanup orders for property owners is contingent upon documentation known as a record of site condition (RSC) being filed in the Environmental Site Registry. In order to file an RSC, the property must have been properly assessed and shown to meet the soil, sediment and groundwater standards appropriate for the use (such as residential) proposed to take place on the property. The Record of Site Condition Regulation (O. Reg. 153/04) details requirements related to site assessment and clean up.

RSCs filed after July 1, 2011 will also be included as part of the new (O.Reg. 511/09).

Government Publication Date: 1997-Sept 2001, Oct 2004-Nov 2015

Retail Fuel Storage Tanks:

Private RST

This database includes an inventory of retail fuel outlet locations (including marinas) that have on their property gasoline, oil, waste oil, natural gas and / or propane storage tanks.

Government Publication Date: 1999-Jul 2014

Scott's Manufacturing Directory:

Private SCT

Scott's Directories is a data bank containing information on over 200,000 manufacturers across Canada. Even though Scott's listings are voluntary, it is the most comprehensive database of Canadian manufacturers available. Information concerning a company's address, plant size, and main products are included in this database.

*Government Publication Date: 1992-Mar 2011**

Ontario Spills:

Provincial SPL

This database identifies information such as location (approximate), type and quantity of contaminant, date of spill, environmental impact, cause, nature of impact, etc. Information from 1988-2002 was part of the ORIS (Occurrence Reporting Information System). The SAC (Spills Action Centre) handles all spills reported in Ontario. Regulations for spills in Ontario are part of the MOE's Environmental Protection Act, Part X.

Government Publication Date: 1988-Jun 2015

Wastewater Discharger Registration Database:

Provincial SRDS

Information under this heading is combination of the following 2 programs. The Municipal/Industrial Strategy for Abatement (MISA) division of the Ontario Ministry of Environment maintained a database of all direct dischargers of toxic pollutants within nine sectors including: Electric Power Generation; Mining; Petroleum Refining; Organic Chemicals; Inorganic Chemicals; Pulp & Paper; Metal Casting; Iron & Steel; and Quarries. All sampling information is now collected and stored within the Sample Result Data Store (SRDS).

Government Publication Date: 1990-2011

Anderson's Storage Tanks:

Private TANK

The information provided in this database was collected by examining various historical documents, which identified the location of former storage tanks, containing substances such as fuel, water, gas, oil, and other various types of miscellaneous products. Information is available in regard to business operating at tank site, tank location, permit year, permit & installation type, no. of tanks installed & configuration and tank capacity. Data contained within this database pertains only to the city of Toronto and is not warranted to be complete, exhaustive or authoritative. The information was collected for research purposes only.

Transport Canada Fuel Storage Tanks:

Federal TCFT

List of fuel storage tanks currently or previously owned or operated by Transport Canada. This inventory also includes tanks on The Pickering Lands, which refers to 7,530 hectares (18,600 acres) of land in Pickering, Markham, and Uxbridge owned by the Government of Canada since 1972; properties on this land has been leased by the government since 1975, and falls under the Site Management Policy of Transport Canada, but is administered by Public Works and Government Services Canada. This inventory provides information on the site name, location, tank age, capacity and fuel type.

Government Publication Date: 1970-Mar 2007

TSSA Variances for Abandonment of Underground Storage Tanks:

Provincial VAR

The TSSA, Under the Liquid Fuels Handling Code and the Fuel Oil Code, all underground storage tanks must be removed within two years of disuse. If removal of a tank is not feasible, you may apply to seek a variance from this code requirement. This is a list of all variances granted for abandoned tanks.

Government Publication Date: Current to Nov 2014

Waste Disposal Sites - MOE CA Inventory:

Provincial WDS

The Ontario Ministry of Environment, Waste Management Branch, maintains an inventory of known open (active or inactive) and closed disposal sites in the Province of Ontario. Active sites maintain a Certificate of Approval, are approved to receive and are receiving waste. Inactive sites maintain Certificate(s) of Approval but are not receiving waste. Closed sites are not receiving waste. The data contained within this database was compiled from the MOE's Certificate of Approval database. Locations of these sites may be cross-referenced to the Anderson database described under ERIS's Private Source Database section, by the CA number. All new Environmental Compliance Approvals handed out after Oct 31, 2011 for Waste Disposal Sites will still be found in this database.

Government Publication Date: 1970-Jun 2015

Waste Disposal Sites - MOE 1991 Historical Approval Inventory:

Provincial WDSH

In June 1991, the Ontario Ministry of Environment, Waste Management Branch, published the "June 1991 Waste Disposal Site Inventory", of all known active and closed waste disposal sites as of October 30st, 1990. For each "active" site as of October 31st 1990, information is provided on site location, site/CA number, waste type, site status and site classification. For each "closed" site as of October 31st 1990, information is provided on site location, site/CA number, closure date and site classification. Locations of these sites may be cross-referenced to the Anderson database described under ERIS's Private Source Database section, by the CA number.

Government Publication Date: Up to Oct 1990*

Water Well Information System:

Provincial WWIS

This database describes locations and characteristics of water wells found within Ontario in accordance with Regulation 903. It includes such information as coordinates, construction date, well depth, primary and secondary use, pump rate, static water level, well status, etc. Also included are detailed stratigraphy information, approximate depth to bedrock and the approximate depth to the water table.

Government Publication Date: 1955-Mar 2014

Definitions

Database Descriptions: This section provides a detailed explanation for each database including: source, information available, time coverage, and acronyms used. They are listed in alphabetic order.

Detail Report: This is the section of the report which provides the most detail for each individual record. Records are summarized by location, starting with the project property followed by records in closest proximity.

Distance: The distance value is the distance between plotted points, not necessarily the distance between the sites' boundaries". All values are an approximation.

Direction: The direction value is the compass direction of the site in respect to the project property and/or center point of the report.

Elevation: The elevation value is taken from the location at which the records for the site address have been plotted. All values are an approximation. Source: Google Elevation API.

Executive Summary: This portion of the report is divided into 3 sections:

'Report Summary'- Displays a chart indicating how many records fall on the project property and, within the report search radii.

'Site Report Summary'-Project Property'- This section lists all the records which fall on the project property. For more details, see the 'Detail Report' section.

'Site Report Summary-Surrounding Properties'- This section summarizes all records on adjacent properties, listing them in order of proximity from the project property. For more details, see the 'Detail Report' section.

Map Key: The map key number is assigned according to closest proximity from the project property. Map Key numbers always start at #1. The project property will always have a map key of '1' if records are available. If there is a number in brackets beside the main number, this will indicate the number of records on that specific property. If there is no number in brackets, there is only one record for that property.

The symbol and colour used indicates 'elevation': the red inverted triangle will dictate 'ERIS Sites with Lower Elevation', the yellow triangle will dictate 'ERIS Sites with Higher Elevation' and the orange square will dictate 'ERIS Sites with Same Elevation.'

Unplottables: These are records that could not be mapped due to various reasons, including limited geographic information. These records may or may not be in your study area, and were included as reference.

